

**+NOTICE!!**

**These documents have been scanned!**

**Do not place un-scanned documents beneath this notice!**

**Do not remove this notice from this file!**

GPO Jacket No. 560-102  
Print Order 61549  
Rise Business Services, LLC  
Job=AZ15 1/8/2020



Box Number= AZ15284



Claim Begin-End: AMC458244-AMC458291

**1 Initial Receipt**



AZ15284-27

AMC458525-AMC458783

**United States Department of the Interior**  
**Bureau of Land Management**  
 DIV OF LANDS, MINRLS & ENERGY  
 ONE N CENTRAL AVE  
 PHOENIX, AZ 85004 -4427  
 Phone: 602-417-9200

Receipt	
No:	4615864

**Transaction #:** 4738063  
**Date of Transaction:** 11/26/2019

CUSTOMER:	
DAVE ROWE 5900 FEEDLOT RD WINNEMUCCA,NV 89445-9630 US	

LINE #	QTY	DESCRIPTION	REMARKS	UNIT PRICE	TOTAL
1	48.00	LOCATABLE MINERALS / MINING CLAIMS-NEW,UNADJUD, ONE OR MORE AUTH NOS / NEW MINING CLAIM PROCESSING FEE <b>CASES:</b> AMC458244/\$20.00, AMC458245/\$20.00, AMC458246/\$20.00, AMC458247/\$20.00, AMC458248/\$20.00, AMC458249/\$20.00, AMC458250/\$20.00, AMC458251/\$20.00, AMC458252/\$20.00, AMC458253/\$20.00, AMC458254/\$20.00, AMC458255/\$20.00, AMC458256/\$20.00, AMC458257/\$20.00, AMC458258/\$20.00, AMC458259/\$20.00, AMC458260/\$20.00, AMC458261/\$20.00, AMC458262/\$20.00, AMC458263/\$20.00, AMC458264/\$20.00, AMC458265/\$20.00, AMC458266/\$20.00, AMC458267/\$20.00, AMC458268/\$20.00, AMC458269/\$20.00, AMC458270/\$20.00, AMC458271/\$20.00, AMC458272/\$20.00, AMC458273/\$20.00, AMC458274/\$20.00, AMC458275/\$20.00, AMC458276/\$20.00, AMC458277/\$20.00, AMC458278/\$20.00, AMC458279/\$20.00, AMC458280/\$20.00, AMC458281/\$20.00, AMC458282/\$20.00, AMC458283/\$20.00, AMC458284/\$20.00, AMC458285/\$20.00, AMC458286/\$20.00, AMC458287/\$20.00, AMC458288/\$20.00, AMC458289/\$20.00, AMC458290/\$20.00, AMC458291/\$20.00		- n/a -	960.00
		LOCATABLE MINERALS / MINING CLAIMS-NEW,UNADJUD, ONE OR MORE AUTH NOS / NEW MINING CLAIMS LOCATION FEE <b>CASES:</b> AMC458244/\$40.00, AMC458245/\$40.00,			

2	48.00	AMC458246/\$40.00, AMC458247/\$40.00, AMC458248/\$40.00, AMC458249/\$40.00, AMC458250/\$40.00, AMC458251/\$40.00, AMC458252/\$40.00, AMC458253/\$40.00, AMC458254/\$40.00, AMC458255/\$40.00, AMC458256/\$40.00, AMC458257/\$40.00, AMC458258/\$40.00, AMC458259/\$40.00, AMC458260/\$40.00, AMC458261/\$40.00, AMC458262/\$40.00, AMC458263/\$40.00, AMC458264/\$40.00, AMC458265/\$40.00, AMC458266/\$40.00, AMC458267/\$40.00, AMC458268/\$40.00, AMC458269/\$40.00, AMC458270/\$40.00, AMC458271/\$40.00, AMC458272/\$40.00, AMC458273/\$40.00, AMC458274/\$40.00, AMC458275/\$40.00, AMC458276/\$40.00, AMC458277/\$40.00, AMC458278/\$40.00, AMC458279/\$40.00, AMC458280/\$40.00, AMC458281/\$40.00, AMC458282/\$40.00, AMC458283/\$40.00, AMC458284/\$40.00, AMC458285/\$40.00, AMC458286/\$40.00, AMC458287/\$40.00, AMC458288/\$40.00, AMC458289/\$40.00, AMC458290/\$40.00, AMC458291/\$40.00	- n/a -	1920.00
3	48.00	LOCATABLE MINERALS / MINING CLAIMS- NEW,UNADJUD, ONE OR MORE AUTH NOS / NEW MINING CLAIMS MAINTENANCE FEE <b>CASES:</b> AMC458244/\$165.00, AMC458245/\$165.00, AMC458246/\$165.00, AMC458247/\$165.00, AMC458248/\$165.00, AMC458249/\$165.00, AMC458250/\$165.00, AMC458251/\$165.00, AMC458252/\$165.00, AMC458253/\$165.00, AMC458254/\$165.00, AMC458255/\$165.00, AMC458256/\$165.00, AMC458257/\$165.00, AMC458258/\$165.00, AMC458259/\$165.00, AMC458260/\$165.00, AMC458261/\$165.00, AMC458262/\$165.00, AMC458263/\$165.00, AMC458264/\$165.00, AMC458265/\$165.00, AMC458266/\$165.00, AMC458267/\$165.00, AMC458268/\$165.00, AMC458269/\$165.00, AMC458270/\$165.00, AMC458271/\$165.00, AMC458272/\$165.00, AMC458273/\$165.00, AMC458274/\$165.00, AMC458275/\$165.00, AMC458276/\$165.00, AMC458277/\$165.00, AMC458278/\$165.00, AMC458279/\$165.00, AMC458280/\$165.00, AMC458281/\$165.00, AMC458282/\$165.00, AMC458283/\$165.00, AMC458284/\$165.00, AMC458285/\$165.00, AMC458286/\$165.00, AMC458287/\$165.00, AMC458288/\$165.00, AMC458289/\$165.00, AMC458290/\$165.00, AMC458291/\$165.00	- n/a -	7920.00

**TOTAL: \$10,800.00**

**PAYMENT INFORMATION**

1	AMOUNT:	10800.00	POSTMARKED:	N/A
	TYPE:	CHECK	RECEIVED:	11/26/2019
	CHECK NO:	6561		
	NAME:	ROWE, DAVE 5900 FEEDLOT RD WINNEMUCCA NV 89445-9630 US		

**REMARKS**

This receipt was generated by the automated BLM Collections and Billing System and is a paper representation of a portion of the official electronic record contained therein.

**NOTICE!!**

**These documents have been scanned!**

**Do not place un-scanned documents beneath this notice!**

**Do not remove this notice from this file!**

GPO Jacket No. 560-102  
Print Order 61549  
Rise Business Services, LLC  
Job=AZ15 1/8/2020



Box Number= AZ15284



Claim Begin-End: AMC458244-AMC458291

**2 Correspondence**



AZ15284-27 AMC458525-AMC458783

**NO  
DOCUMENTS  
FOUND**

NO DOCUMENTS FOUND  
NO DOCUMENTS FOUND

**NOTICE!!**

**These documents have been scanned!**

**Do not place un-scanned documents beneath this notice!**

**Do not remove this notice from this file!**

GPO Jacket No. 560-102  
Print Order 61549  
Rise Business Services, LLC  
Job=AZ15 1/8/2020



Box Number= AZ15284



Claim Begin-End: AMC458244-AMC458291

**3 Transfers**



AZ15284-27

AMC458525-AMC458783

**NO  
DOCUMENTS  
FOUND**

NO DOCUMENTS FOUND  
NO DOCUMENTS FOUND



**NOTICE!!**

**These documents have been scanned!**

**Do not place un-scanned documents beneath this notice!**

**Do not remove this notice from this file!**

GPO Jacket No. 560-102  
Print Order 61549  
Rise Business Services, LLC  
Job=AZ15 1/8/2020



Box Number= AZ15284



Claim Begin-End: AMC458244-AMC458291

**4 Annual Filings**



AZ15284-27 AMC458525-AMC458783

**NO  
DOCUMENTS  
FOUND**

NO DOCUMENTS FOUND  
NO DOCUMENTS FOUND

**NOTICE!!**

**These documents have been scanned!**

**Do not place un-scanned documents beneath this notice!**

**Do not remove this notice from this file!**

GPO Jacket No. 560-102  
Print Order 61549  
Rise Business Services, LLC  
Job=AZ15 1/8/2020



Box Number= AZ15284



Claim Begin-End: AMC458244-AMC458291

**5 Miscellaneous**



AZ15284-27

AMC458525-AMC458783

**DAVE ROWE**  
**5900 FEEDLOT ROAD**  
**WINNEMUCCA, NEVADA 89445**  
**(775) 304-0644 mobile**

September 19, 2019

RECEIVED  
BLM AZ DISTRICT OFFICE  
2019 NOV 21 P 2:22  
PHOENIX, ARIZONA

DEPT. OF INTERIOR, ARIZONA BLM  
ONE NORTH CENTRAL AVE., SUITE 800  
PHOENIX, ARIZONA 85004-4427


RE: Recording SN 49-63 & 77-99 Lode Mining Claims  
NUG 1 & 2, NW 1 – 8, Placer Claims

Please find enclosed 10 Notice of Location for NUG 1&2 and NW 1-8 Placer Claims, also 38 Notices of Location for SN 49-63 & 77-99 Lode Claims, a total claims 48 mining claims.  
Enclosed is our a check number 6561 in the amount of \$10,800.00 to cover the \$225.00 per Claim Recording and maintenance fee's.

When Recorded Please Return to:  
Attn: Dave Rowe  
5900 Feedlot Rd.  
Winnemucca, Nevada 89445  
775-304-0644 mobile

Thank-you for your time and attention to this matter.

Sincerely,



Dave Rowe

**NOTICE!!**

**These documents have been scanned!**

**Do not place un-scanned documents beneath this notice!**

**Do not remove this notice from this file!**

GPO Jacket No. 560-102  
Print Order 61549  
Rise Business Services, LLC  
Job=AZ15 1/8/2020



Box Number= AZ15284



Claim Begin-End: AMC458244-AMC458291

**6 Location Notices-Amendments and Supporting Documents**



AZ15284-27 AMC458525-AMC458783

# MINING CLAIM STATUS REPORT

Data Entered: 12/31/19 Rom

MTP Checked By: PER

GEO Checked By: \_\_\_\_\_

LEAD SERIAL NUMBER: AMC 458244 thru AMC 458291

**NUMBER OF CLAIMS & TYPE:**

38 LODE  
10 PLACER  
ASSOCIATION PLACER  
MILL SITE  
TUNNEL SITE

**CHARGES:**

Processing Fee @ \$20 = \$ 960<sup>00</sup>  
Location Fee @ \$40 = \$ 1920<sup>00</sup>  
Maintenance Fee @ \$165 = \$ 7920<sup>00</sup>  
Add'l Maint Fee for Assoc Placer = \$ \_\_\_\_\_  
**SUBTOTAL** \$ \_\_\_\_\_  
Other Fees \$ \_\_\_\_\_  
Other Fees \$ \_\_\_\_\_  
**TOTAL** \$ 10800<sup>00</sup>

**TOTAL ACREAGE:** 20 Per Claim  
(Placer Only)

**NUMBER OF LOCATORS:** 1

**DOCUMENTS RECEIVED VIA:** Over-the-Counter [ ] Mail [] **TIMELY FILED:** Yes [] No [ ]

**LEGAL DESCRIPTION:**  
T 2N R 15E SEC 13, 22, 23, 24, 25  
T \_\_\_\_\_ R \_\_\_\_\_ SEC 26, 27, 34, 35, 36  
T \_\_\_\_\_ R \_\_\_\_\_ SEC \_\_\_\_\_  
T \_\_\_\_\_ R \_\_\_\_\_ SEC \_\_\_\_\_  
T \_\_\_\_\_ R \_\_\_\_\_ SEC \_\_\_\_\_

BLM [ ] FOREST SERVICE [] \_\_\_\_\_ SUBJ TO PL 359: Yes [ ] No [ ]  
WILDERNESS AREA [ ] \_\_\_\_\_

**SPLIT ESTATE:** N/A [ ] SX [ ] PX [ ] OTHER [ ] \_\_\_\_\_  
SRHA [ ] Was proper Notice filed if located on SHRA Land? Yes [ ] No [ ]

**RECONVEYED MINERALS ON BLM LAND REQUIRE OPENING ORDER FROM 1944 TO 1993:**  
Open to Entry On \_\_\_\_\_ N/A [ ]

**COMMENTS/STATUS:** VOID [ ] PARTIALLY VOID [ ] PVT MINERALS [ ] WITHDRAWN LANDS [ ]  
OTHER [ ] \_\_\_\_\_

[ ] Claimant acknowledges that portions of the following claim(s) site(s) may be void or voidable.

Printed Name of Claimant \_\_\_\_\_ Signature of Claimant \_\_\_\_\_

\*\*\*\*\*FINAL ADJUDICATION\*\*\*\*\*

DATE \_\_\_\_\_ INITIALS \_\_\_\_\_

Filed at the request of and return to:  
 Dave Rowe  
 5900 Feedlot Rd.  
 Winnemucca, NV 89445

RECEIVED  
 PHOENIX, ARIZONA  
 2019 NOV 21 P 2: 58

**LOCATION NOTICE FOR BENCH PLACER MINING CLAIM**

NOTICE IS HEREBY GIVIN that the NUG 1 Bench Placer Mining Claim has been located by Dave Rowe whose mailing address is 5900 Feedlot Rd., Winnemucca 89445

The general course of this claim is NW to SE in direction and contains approximately 20 acres. The location monument on which this notice is posted is at or near the NE corner of the claim and situated within Section 26, Township 2 North, Range 15 East, Gila and Salt River Baseline and Meridian, Gila County, Arizona, and this claim occupies the following quarter section(s), sections, Township and Range:

Quarter	Section	Township	Range	Meridian
<u>NE</u>	<u>26</u>	<u>2 N</u>	<u>15 E</u>	<u>Gila and Salt River</u>
<u>SE</u>	<u>26</u>	<u>2 N</u>	<u>15 E</u>	<u>Gila and Salt River</u>

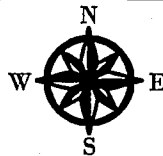
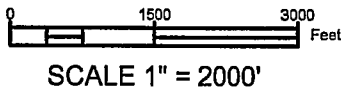
The exterior boundaries are distinctly marked by four substantial monuments, consisting of a wooden post 2" by 2" by 5' with aluminum tags attached, scribed with claim name and corner description.

The boundaries can be readily traced by beginning at corner No. 1, the Northwest corner:

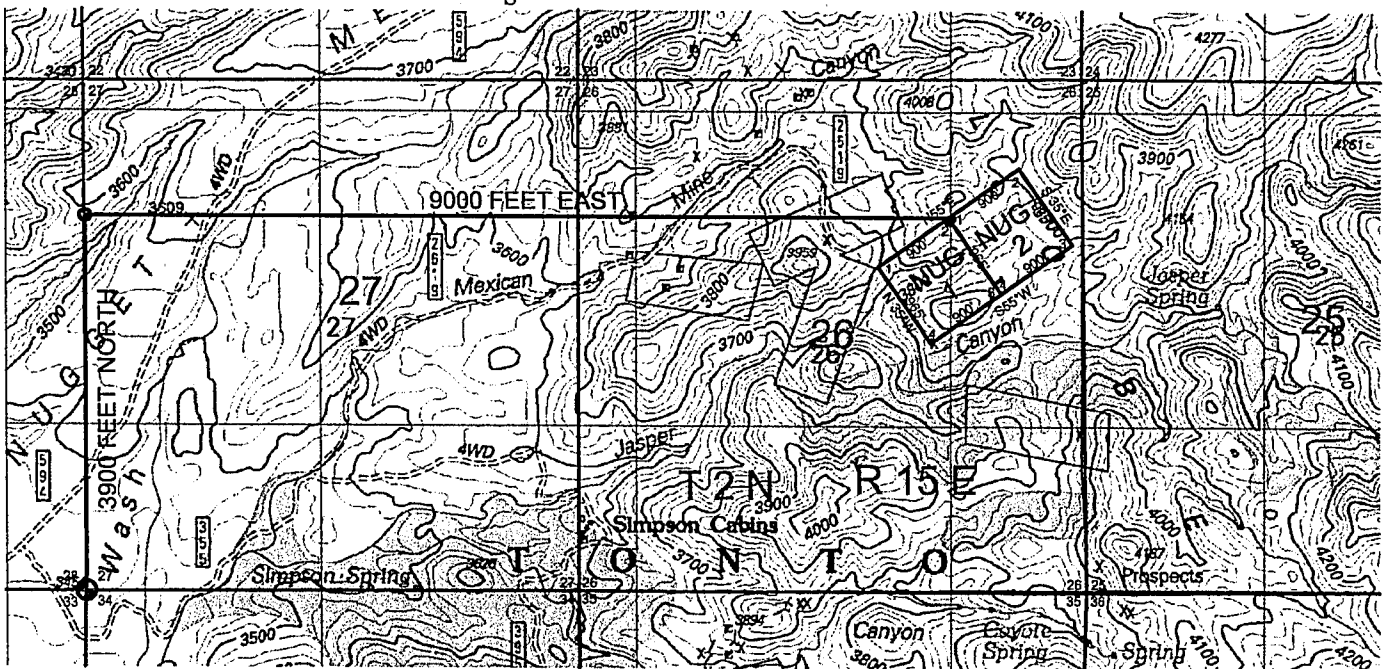
- thence 900 feet N55°E to the NE corner, corner No. 2,
- thence 965 feet S35°E to the SE corner, corner No. 3,
- thence 900 feet S55°W to the SW corner, corner No. 4,
- thence 965 feet N35°W to the NW corner, corner No. 1, the point of beginning.

The North East Corner and Location Monument of this claim is approximately 9000 feet East and 3900 feet North of the SW corner of Section 27, Township 2 North, Range 15 West, Gila and Salt River P.M.

DATED AND POSTED on the ground this 2<sup>nd</sup> day of September, 2019



BY: *Dave Rowe*  
 Dave Rowe



The above map depicts the NUG 1 placer mining claim, which is located in Section(s) 26, Township 2 North, Range 15 East, Gila and Salt River Baseline and Meridian, Gila County, Arizona. The claim corners and Location monuments are marked by 2 inch by 2 inch by 5 foot wooden post with aluminum tags. The bearings and distances between claims are depicted on the map.

AMC458244

Filed at the request of and return to:  
Dave Rowe  
5900 Feedlot Rd.  
Winnemucca, NV 89445

RECEIVED  
2019 NOV 21 PM 2:24  
HELMIX

LOCATION NOTICE FOR BENCH PLACER MINING CLAIM

NOTICE IS HEREBY GIVIN that the NUG 2 Bench Placer Mining Claim has been located by Dave Rowe whose mailing address is 5900 Feedlot Rd., Winnemucca 89445

The general course of this claim is NW to SE in direction and contains approximately 20 acres. The location monument on which this notice is posted is at or near the NW corner of the claim and situated within Section 26, Township 2 North, Range 15 East, Gila and Salt River Baseline and Meridian, Gila County, Arizona, and this claim occupies the following quarter section(s), sections, Township and Range:

Quarter	Section	Township	Range	Meridian
<u>NE</u>	<u>26</u>	<u>2 N</u>	<u>15 E</u>	<u>Gila and Salt River</u>

The exterior boundaries are distinctly marked by four substantial monuments, consisting of a wooden post 2" by 2" by 5' with aluminum tags attached, scribed with claim name and corner description.

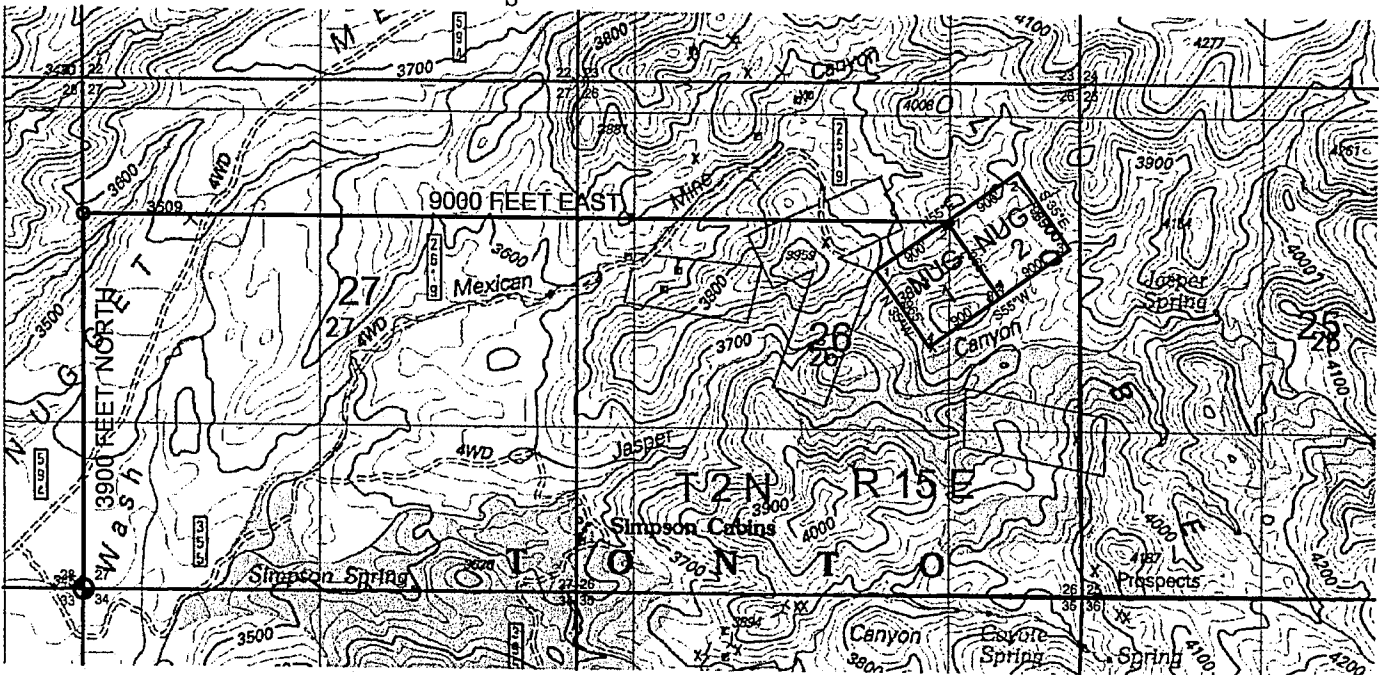
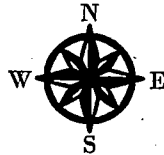
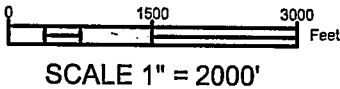
The boundaries can be readily traced by beginning at corner No. 1, the Northwest corner:

- thence 900 feet N55°E to the NE corner, corner No. 2,
- thence 965 feet S35°E to the SE corner, corner No. 3,
- thence 900 feet S55°W to the SW corner, corner No. 4,
- thence 965 feet N35°W to the NW corner, corner No. 1, the point of beginning.

The North West Corner and Location Monument of this claim is approximately 9000 feet East and 3900 feet North of the SW corner of Section 27, Township 2 North, Range 15 West, Gila and Salt River P.M.

DATED AND POSTED on the ground this 2<sup>nd</sup> day of September, 2019

BY: Dave Rowe  
Dave Rowe



AMC458245

The above map depicts the NUG 2 placer mining claim, which is located in Section(s) 26, Township 2 North, Range 15 East, Gila and Salt River Baseline and Meridian, Gila County, Arizona. The claim corners and Location monuments are marked by 2 inch by 2 inch by 5 foot wooden post with aluminum tags. The bearings and distances between claims are depicted on the map.



Filed at the request of and return to:  
Dave Rowe  
5900 Feedlot Rd.  
Winnemucca, NV 89445

PHOENIX, ARIZONA  
2019 NOV 21 P 5:25  
RECEIVED

**LOCATION NOTICE FOR BENCH PLACER MINING CLAIM**

NOTICE IS HEREBY GIVIN that the NW 1 Bench Placer Mining Claim has been located by Dave Rowe whose mailing address is 5900 Feedlot Rd., Winnemucca 89445. The general course of this claim is EAST to WEST in direction and contains approximately 20 acres. The location monument on which this notice is posted is at or near the NW corner of the claim and situated within Section 23, Township 2 North, Range 15 East, Gila and Salt River Baseline and Meridian, Gila County, Arizona, and this claim occupies the following quarter section(s), sections, Township and Range:

Quarter	Section	Township	Range	Meridian
SW	23	2 N	15 E	Gila and Salt River

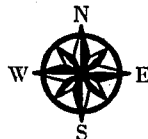
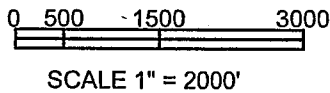
The exterior boundaries are distinctly marked by four substantial monuments, consisting of a wooden post 2" by 2" by 5" with aluminum tags attached, scribed with claim name and corner description.

The boundaries can be readily traced by beginning at corner No. 1, the Northwest corner:

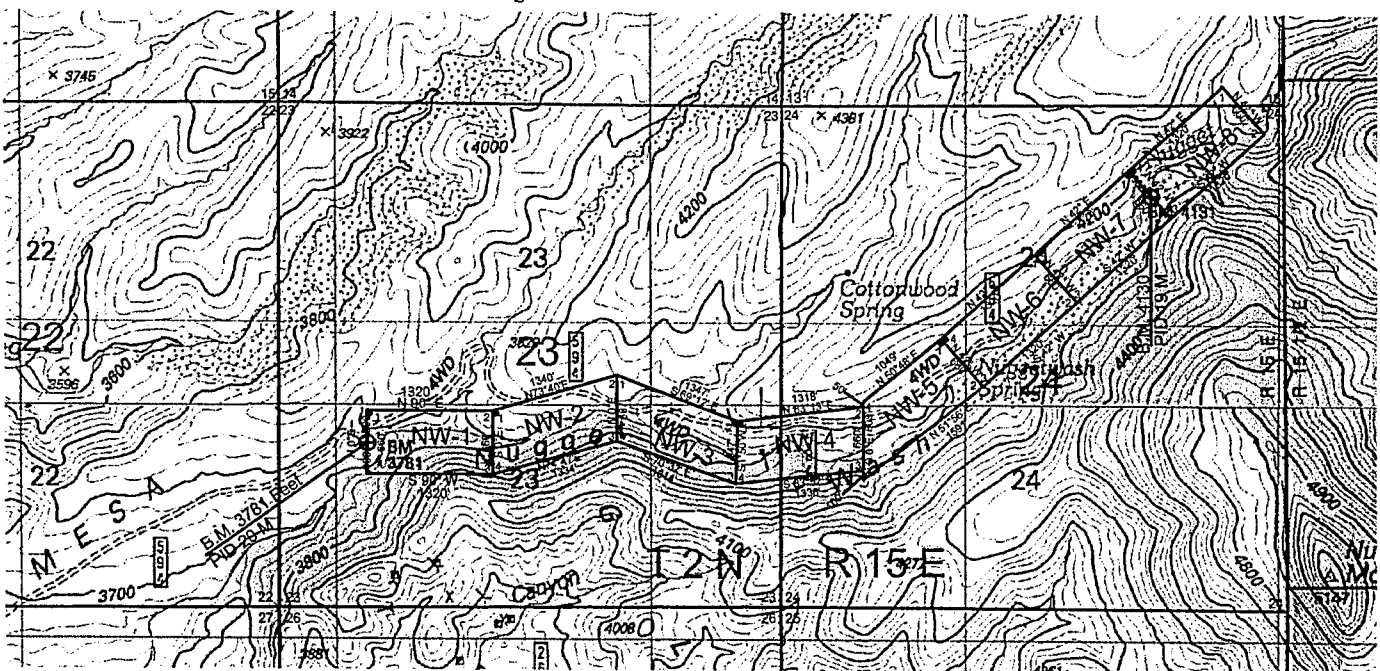
- thence 1320 feet N 90° E to the NE corner, corner No. 2,
- thence 660 feet S 00° E to the SE corner, corner No. 3,
- thence 1320 feet S 90° W to the SW corner, corner No. 4,
- thence 660 feet N 00° W to the NW corner, corner No. 1, the point of beginning.

The North West Corner and Location Monument of this claim is approximately 300 feet North from (Bench Marker) Pid 20M, EL. 3781, situated in the SW ¼ of Section 23, Township 2 North, Range 15 West, Gila and Salt River Baseline and Meridian.

DATED AND POSTED on the ground this 1<sup>st</sup> day of September, 2019



BY: Dave Rowe  
Dave Rowe



ANCL458246

The above map depicts the NW 1 placer mining claim, which is located in Section(s) 23 Township 2 North, Range 15 East, Gila and Salt River Baseline and Meridian, Gila County, Arizona. The claim corners and Location monuments are marked by 2 inch by 2 inch by 5 foot wooden post with aluminum tags. The bearings and distances between claims are depicted on the map.

Filed at the request of and return to:  
 Dave Rowe  
 5900 Feedlot Rd.  
 Winnemucca, NV 89445

RECEIVED  
 BLM NV  
 2019 NOV 21 P 2:35  
 PHOENIX, ARIZONA

**LOCATION NOTICE FOR BENCH PLACER MINING CLAIM**

NOTICE IS HEREBY GIVIN that the NW 2 Bench Placer Mining Claim has been located by Dave Rowe whose mailing address is 5900 Feedlot Rd., Winnemucca 89445.  
 The general course of this claim is NE to SW in direction and contains approximately 20 acres.  
 The location monument on which this notice is posted is at or near the NW corner of the claim and situated within Section 23, Township 2 North, Range 15 East, Gila and Salt River Baseline and Meridian, Gila County, Arizona, and this claim occupies the following quarter section(s), sections, Township and Range:

Quarter	Section	Township	Range	Meridian
SW	23	2 N	15 E	Gila and Salt River
SE	23	2 N	15 E	Gila and Salt River

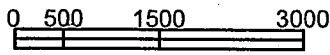
The exterior boundaries are distinctly marked by four substantial monuments, consisting of a wooden post 2" by 2" by 5" with aluminum tags attached, scribed with claim name and corner description.

The boundaries can be readily traced by beginning at corner No. 1, the Northwest corner:

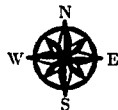
- thence 1320 feet N 73°40' E to the NE corner, corner No. 2,
- thence 687 feet S 00° E to the SE corner, corner No. 3,
- thence 1334 feet S 74°47' W to the SW corner, corner No. 4,
- thence 660 feet N 00°W to the NW corner, corner No. 1, the point of beginning.

The North West Corner and Location Monument of this claim is approximately 1353.15 feet N 75°31' E from (Bench Marker) Pid 20M, EL. 3781, situated in the SW ¼ of Section 23, Township 2 North, Range 15 West, Gila and Salt River Baseline and Meridian.

DATED AND POSTED on the ground this 1<sup>st</sup> day of September, 2019

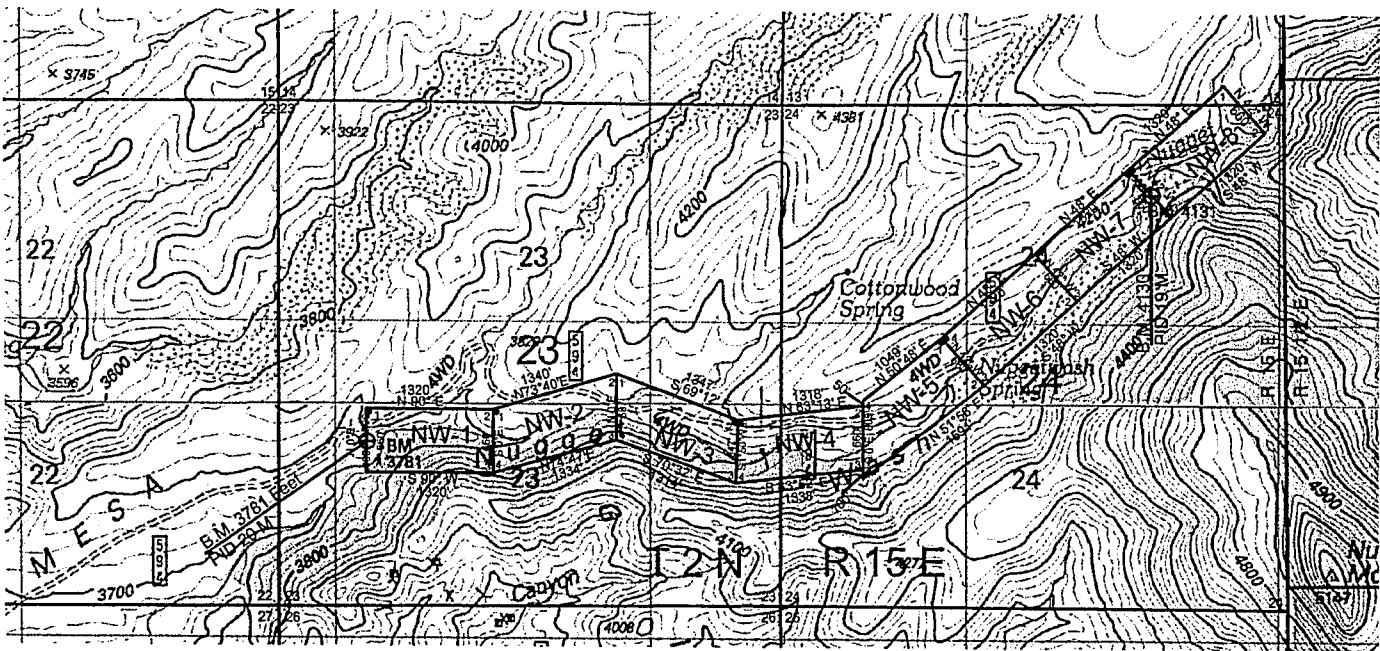


SCALE 1" = 2000'



BY: Dave Rowe

Dave Rowe



ANCU58247

The above map depicts the NW 2 placer mining claim, which is located in Section(s) 23 Township 2 North, Range 15 East, Gila and Salt River Baseline and Meridian, Gila County, Arizona. The claim corners and Location monuments are marked by 2 inch by 2 inch by 5 foot wooden post with aluminum tags. The bearings and distances between claims are depicted on the map.

Filed at the request of and return to:  
 Dave Rowe  
 5900 Feedlot Rd.  
 Winnemucca, NV 89445

RECEIVED  
 2019 NOV 21 PM 2:00  
 HALLMARK ARCHIVE

**LOCATION NOTICE FOR BENCH PLACER MINING CLAIM**

NOTICE IS HEREBY GIVIN that the NW 3 Bench Placer Mining Claim has been located by Dave Rowe whose mailing address is 5900 Feedlot Rd., Winnemucca 89445. The general course of this claim is SE to NW in direction and contains approximately 20 acres. The location monument on which this notice is posted is at or near the NE corner of the claim and situated within Section 23, Township 2 North, Range 15 East, Gila and Salt River Baseline and Meridian, Gila County, Arizona, and this claim occupies the following quarter section(s), sections, Township and Range:

Quarter	Section	Township	Range	Meridian
<u>SE</u>	<u>23</u>	<u>2 N</u>	<u>15 E</u>	<u>Gila and Salt River</u>

The exterior boundaries are distinctly marked by four substantial monuments, consisting of a wooden post 2" by 2" by 5' with aluminum tags attached, scribed with claim name and corner description.

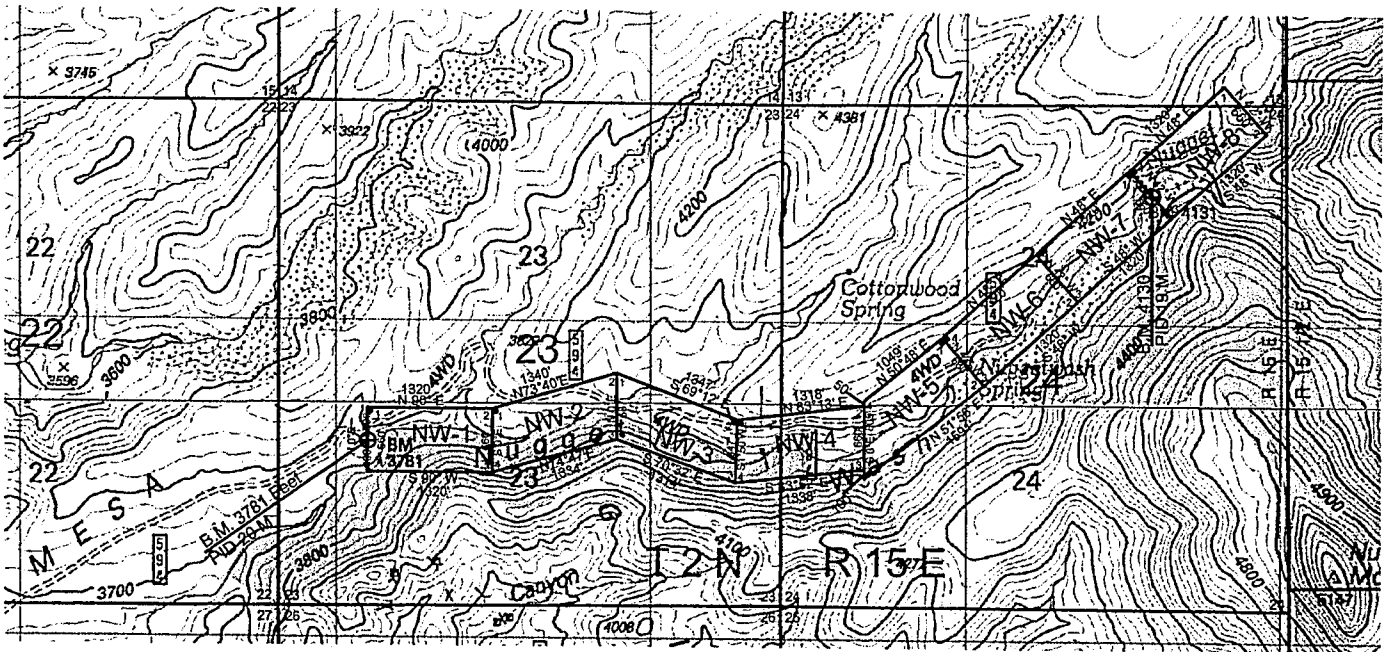
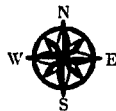
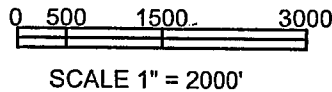
The boundaries can be readily traced by beginning at corner No. 1, the Northwest corner:

- thence 1347 feet S 69°12' E to the NE corner, corner No. 2,
- thence 647 feet S 1°50' W to the SE corner, corner No. 3,
- thence 1314 feet N 70°32' E to the SW corner, corner No. 4,
- thence 687 feet N 00°W to the NW corner, corner No. 1, the point of beginning.

The North West Corner and Location Monument of this claim is approximately 3864.5 feet N 86°28'48" E from (Bench Marker) Pid 20M, EL. 3781, situated in the SW ¼ of Section 23, Township 2 North, Range 15 West, Gila and Salt River Baseline and Meridian.

DATED AND POSTED on the ground this 1<sup>st</sup> day of September, 2019

BY: *Dave Rowe*  
 Dave Rowe



AMC 458248

The above map depicts the NW 3 placer mining claim, which is located in Section(s) 23 Township 2 North, Range 15 East, Gila and Salt River Baseline and Meridian, Gila County, Arizona. The claim corners and Location monuments are marked by 2 inch by 2 inch by 5 foot wooden post with aluminum tags. The bearings and distances between claims are depicted on the map.

Filed at the request of and return to:  
 Dave Rowe  
 5900 Feedlot Rd.  
 Winnemucca, NV 89445

RECEIVED  
 2019 NOV 21 10 21  
 PHOENIX, ARIZONA

**LOCATION NOTICE FOR BENCH PLACER MINING CLAIM**

NOTICE IS HEREBY GIVIN that the NW 4 Bench Placer Mining Claim has been located by Dave Rowe whose mailing address is 5900 Feedlot Rd., Winnemucca 89445.  
 The general course of this claim is NE to SW in direction and contains approximately 20 acres.  
 The location monument on which this notice is posted is at or near the NW corner of the claim and situated within Section 23, Township 2 North, Range 15 East, Gila and Salt River Baseline and Meridian, Gila County, Arizona, and this claim occupies the following quarter section(s), sections, Township and Range:

Quarter	Section	Township	Range	Meridian
<u>SE</u>	<u>23</u>	<u>2 N</u>	<u>15 E</u>	<u>Gila and Salt River</u>
<u>SW</u>	<u>24</u>	<u>2 N</u>	<u>15 E</u>	<u>Gila and Salt River</u>

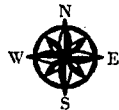
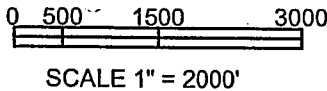
The exterior boundaries are distinctly marked by four substantial monuments, consisting of a wooden post 2" by 2" by 5" with aluminum tags attached, scribed with claim name and corner description.

The boundaries can be readily traced by beginning at corner No. 1, the Northwest corner:

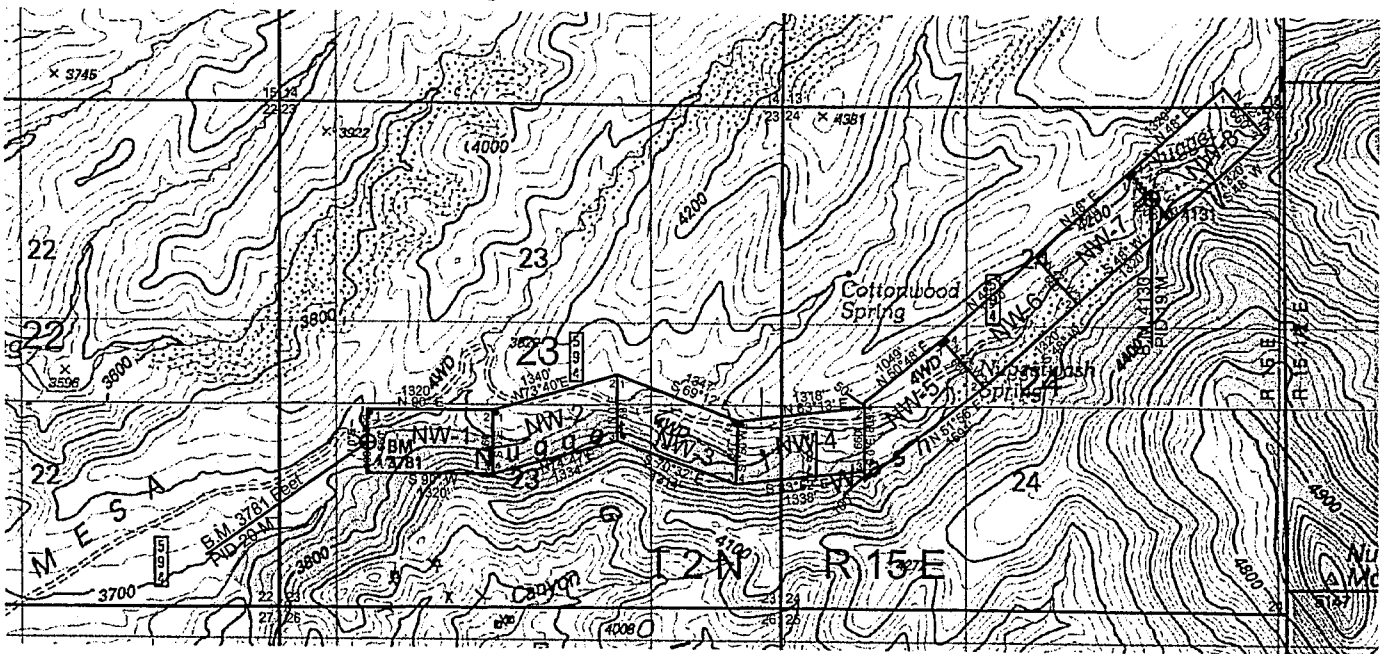
- thence 1318 feet N 83°13' E to the NE corner, corner No. 2,
- thence 660 feet S 00° E to the SE corner, corner No. 3,
- thence 1338 feet S 83°52' W to the SW corner, corner No. 4,
- thence 647 feet N 1°50' E to the NW corner, corner No. 1, the point of beginning.

The North West Corner and Location Monument of this claim is approximately 3864.5 feet N 86°28'48" E from (Bench Marker) Pid 20M, EL. 3781, situated in the SW ¼ of Section 23, Township 2 North, Range 15 West, Gila and Salt River Baseline and Meridian.

DATED AND POSTED on the ground this 1<sup>st</sup> day of September, 2019



BY: Dave Rowe  
 Dave Rowe



ANCU58249

The above map depicts the NW 4 placer mining claim, which is located in Section(s) 23 & 24 Township 2 North, Range 15 East, Gila and Salt River Baseline and Meridian, Gila County, Arizona. The claim corners and Location monuments are marked by 2 inch by 2 inch by 5 foot wooden post with aluminum tags. The bearings and distances between claims are depicted on the map.

Filed at the request of and return to:  
 Dave Rowe  
 5900 Feedlot Rd.  
 Winnemucca, NV 89445

PHOENIX, AZ  
 2019 NOV 21  
 BLM

**LOCATION NOTICE FOR BENCH PLACER MINING CLAIM**

NOTICE IS HEREBY GIVIN that the NW 5 Bench Placer Mining Claim has been located by Dave Rowe whose mailing address is 5900 Feedlot Rd., Winnemucca 89445. The general course of this claim is SW to NE in direction and contains approximately 20 acres. The location monument on which this notice is posted is at or near the NE corner of the claim and situated within Section 24, Township 2 North, Range 15 East, Gila and Salt River Baseline and Meridian, Gila County, Arizona, and this claim occupies the following quarter section(s), sections, Township and Range:

Quarter	Section	Township	Range	Meridian
NW	24	2 N	15 E	Gila and Salt River
SW	24	2 N	15 E	Gila and Salt River

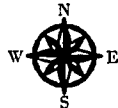
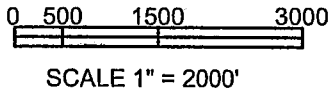
The exterior boundaries are distinctly marked by four substantial monuments, consisting of a wooden post 2" by 2" by 5' with aluminum tags attached, scribed with claim name and corner description.

The boundaries can be readily traced by beginning at corner No. 1, the Northwest corner:

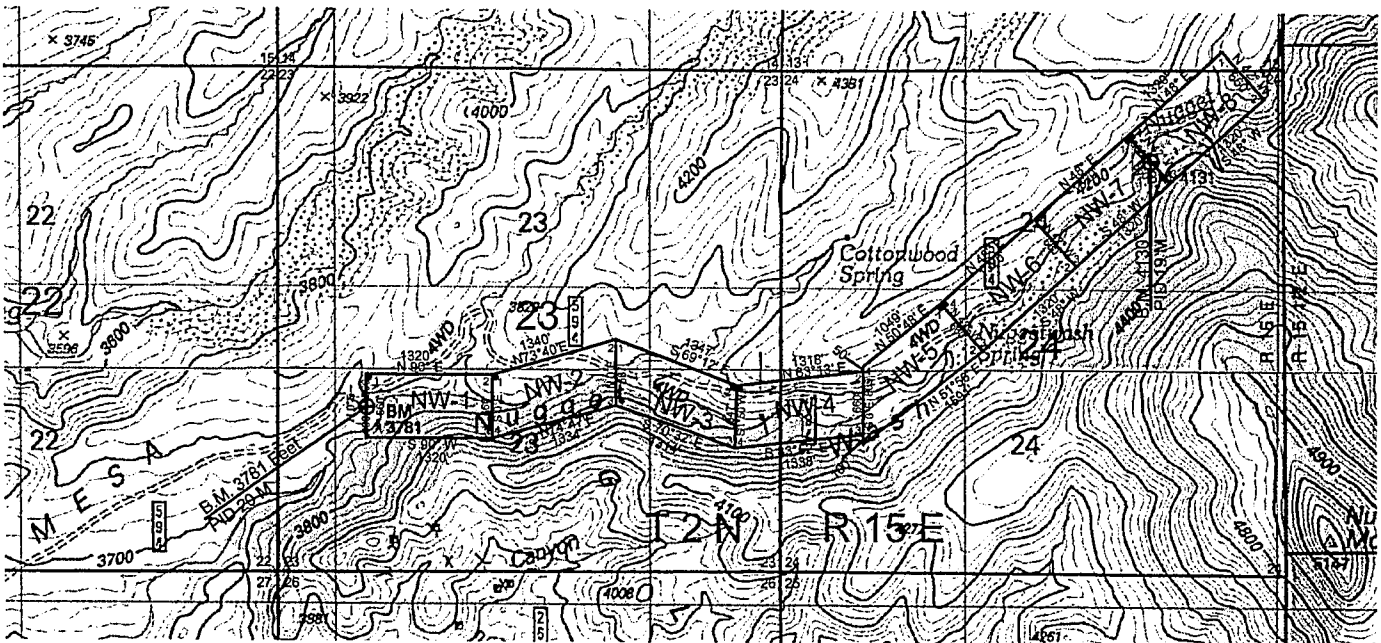
- thence 660 feet S 42° E to the NE corner, corner No. 2,
- thence 1591 feet S 51°56' W to the SE corner, corner No. 3,
- thence 809 feet N 00° E to the SW corner, corner No. 4,
- thence 1049 feet N 50°48' E to the NW corner, corner No. 1, the point of beginning.

The North West Corner and Location Monument of this claim is approximately 2660 feet S 55°45'12" E from (Bench Marker) Pid 19 M, EL. 4131, situated in the NE ¼ of Section 24, Township 2 North, Range 15 West, Gila and Salt River Baseline and Meridian.

DATED AND POSTED on the ground this 1<sup>st</sup> day of September, 2019



BY: Dave Rowe  
 Dave Rowe



ANCU58250

The above map depicts the NW 5 placer mining claim, which is located in Section(s) 24 Township 2 North, Range 15 East, Gila and Salt River Baseline and Meridian, Gila County, Arizona. The claim corners and Location monuments are marked by 2 inch by 2 inch by 5 foot wooden post with aluminum tags. The bearings and distances between claims are depicted on the map.

Filed at the request of and return to:  
 Dave Rowe  
 5900 Feedlot Rd.  
 Winnemucca, NV 89445

RECEIVED  
 2019 NOV 21 PM 1:00  
 PHOENIX, AZ

**LOCATION NOTICE FOR BENCH PLACER MINING CLAIM**

NOTICE IS HEREBY GIVIN that the NW 6 Bench Placer Mining Claim has been located by Dave Rowe whose mailing address is 5900 Feedlot Rd., Winnemucca 89445.  
 The general course of this claim is NE to SW in direction and contains approximately 20 acres.  
 The location monument on which this notice is posted is at or near the SW corner of the claim and situated within Section 24, Township 2 North, Range 15 East, Gila and Salt River Baseline and Meridian, Gila County, Arizona, and this claim occupies the following quarter section(s), sections, Township and Range:

Quarter	Section	Township	Range	Meridian
<u>NE</u>	<u>24</u>	<u>2 N</u>	<u>15 E</u>	<u>Gila and Salt River</u>
<u>NW</u>	<u>24</u>	<u>2 N</u>	<u>15 E</u>	<u>Gila and Salt River</u>
<u>SW</u>	<u>24</u>	<u>2 N</u>	<u>15 E</u>	<u>Gila and Salt River</u>

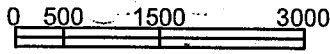
The exterior boundaries are distinctly marked by four substantial monuments, consisting of a wooden post 2" by 2" by 5" with aluminum tags attached, scribed with claim name and corner description.

The boundaries can be readily traced by beginning at corner No. 1, the Northwest corner:

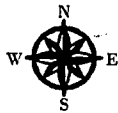
- thence 660 feet N 42° E to the NE corner, corner No. 2,
- thence 1320 feet S 48° W to the SE corner, corner No. 3,
- thence 660 feet N 42° W to the SW corner, corner No. 4,
- thence 1320 feet N 48° E to the NW corner, corner No. 1, the point of beginning.

The South West Corner along with the Location Monument of this claim is approximately 2660 feet S 55°45'12" W from (Bench Marker) Pid 19 M, EL. 4131, situated in the NE ¼ of Section 24, Township 2 North, Range 15 West, Gila and Salt River Baseline and Meridian.

DATED AND POSTED on the ground this 1<sup>st</sup> day of September, 2019

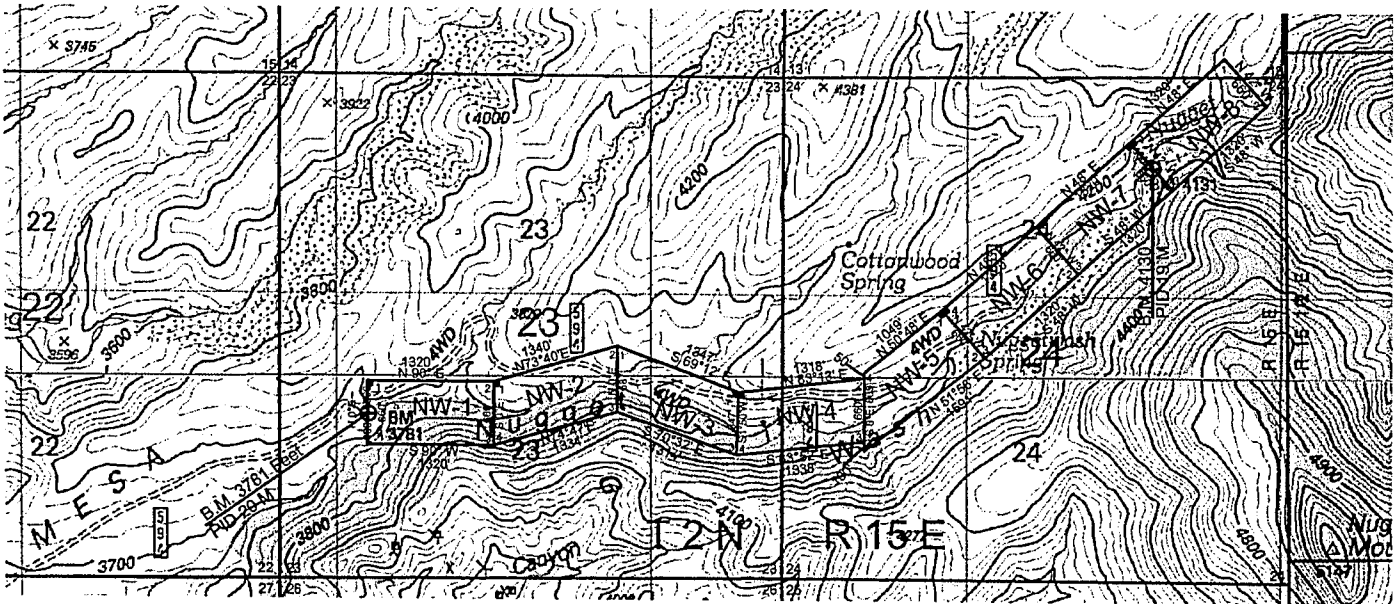


SCALE 1" = 2000'



BY: Dave Rowe

Dave Rowe



The above map depicts the NW 6 placer mining claim, which is located in Section(s) 24 Township 2 North, Range 15 East, Gila and Salt River Baseline and Meridian, Gila County, Arizona. The claim corners and Location monuments are marked by 2 inch by 2 inch by 5 foot wooden post with aluminum tags. The bearings and distances between claims are depicted on the map.

AMC458251

Filed at the request of and return to:  
Dave Rowe  
5900 Feedlot Rd.  
Winnemucca, NV 89445

PHOENIX, AZ  
2019 NOV 21

### LOCATION NOTICE FOR BENCH PLACER MINING CLAIM

NOTICE IS HEREBY GIVIN that the NW 7 Bench Placer Mining Claim has been located by Dave Rowe whose mailing address is 5900 Feedlot Rd., Winnemucca 89445.

The general course of this claim is SW to NE in direction and contains approximately 20 acres. The location monument on which this notice is posted is at or near the NW corner of the claim and situated within Section 24, Township 2 North, Range 15 East, Gila and Salt River Baseline and Meridian, Gila County, Arizona, and this claim occupies the following quarter section(s), sections, Township and Range:

Quarter	Section	Township	Range	Meridian
<u>NE</u>	<u>24</u>	<u>2 N</u>	<u>15 E</u>	<u>Gila and Salt River</u>

The exterior boundaries are distinctly marked by four substantial monuments, consisting of a wooden post 2" by 2" by 5" with aluminum tags attached, scribed with claim name and corner description.

The boundaries can be readily traced by beginning at corner No. 1, the Northwest corner:

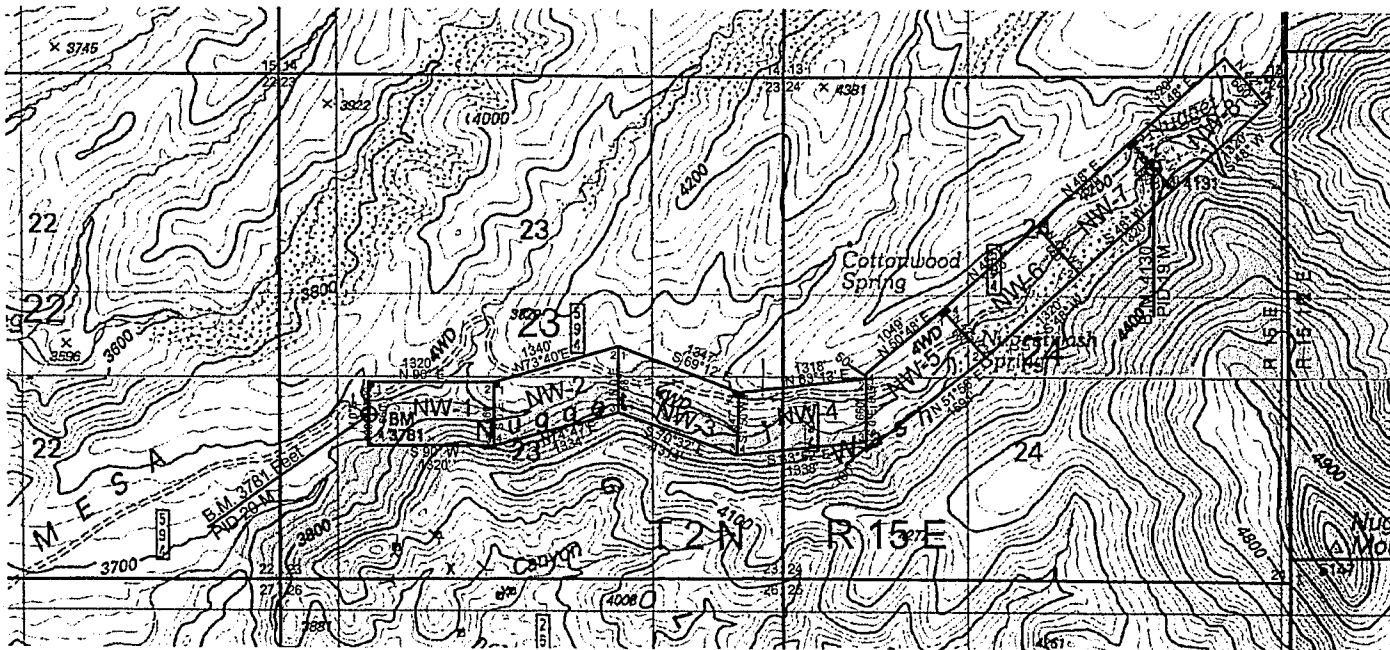
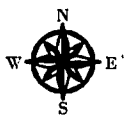
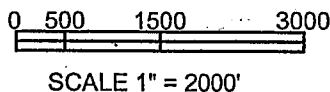
- thence 660 feet S 42° E to the NE corner, corner No. 2,
- thence 1320 feet S 48° W to the SE corner, corner No. 3,
- thence 660 feet N 42° W to the SW corner, corner No. 4,
- thence 1320 feet N 48° E to the NW corner, corner No. 1, the point of beginning.

The North West Corner and Location Monument of this claim is approximately 300 feet N 42° W from (Bench Marker) Pid 19 M, EL. 4131, situated in the NE ¼ of Section 24, Township 2 North, Range 15 West, Gila and Salt River Baseline and Meridian.

DATED AND POSTED on the ground this 1<sup>st</sup> day of September, 2019

BY:

Dave Rowe  
Dave Rowe



AMC458252

The above map depicts the NW 7 placer mining claim, which is located in Section(s) 24 Township 2 North, Range 15 East, Gila and Salt River Baseline and Meridian, Gila County, Arizona. The claim corners and Location monuments are marked by 2 inch by 2 inch by 5 foot wooden post with aluminum tags.

Filed at the request of and return to:  
 Dave Rowe  
 5900 Feedlot Rd.  
 Winnemucca, NV 89445

RECEIVED  
 2019 NOV 21  
 PHOENIX, AZ

**LOCATION NOTICE FOR BENCH PLACER MINING CLAIM**

NOTICE IS HEREBY GIVIN that the NW 8 Bench Placer Mining Claim has been located by Dave Rowe whose mailing address is 5900 Feedlot Rd., Winnemucca 89445.

The general course of this claim is NE to SW in direction and contains approximately 20 acres. The location monument on which this notice is posted is at or near the SW corner of the claim and situated within Section 24, Township 2 North, Range 15 East, Gila and Salt River Baseline and Meridian, Gila County, Arizona, and this claim occupies the following quarter section(s), sections, Township and Range:

Quarter	Section	Township	Range	Meridian
<u>SE</u>	<u>13</u>	<u>2 N</u>	<u>15 E</u>	<u>Gila and Salt River</u>
<u>NW</u>	<u>24</u>	<u>2 N</u>	<u>15 E</u>	<u>Gila and Salt River</u>

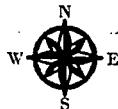
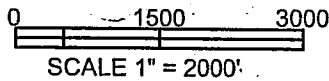
The exterior boundaries are distinctly marked by four substantial monuments, consisting of a wooden post 2" by 2" by 5' with aluminum tags attached, scribed with claim name and corner description.

The boundaries can be readily traced by beginning at corner No. 1, the Northwest corner:

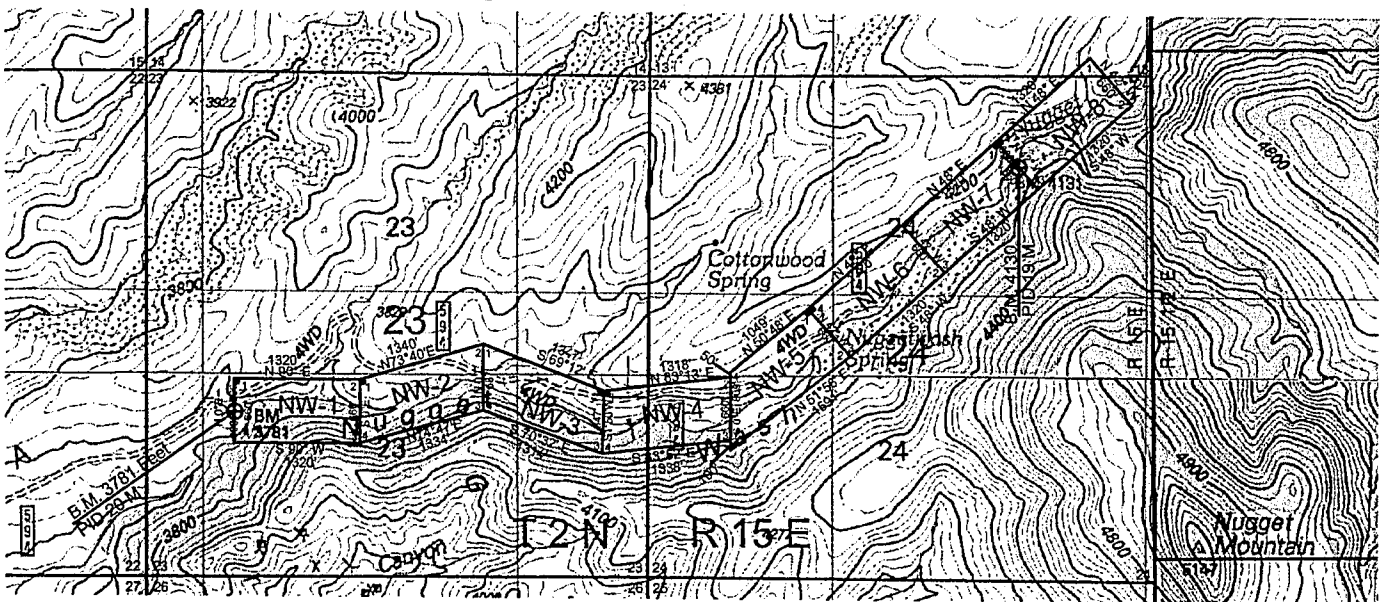
- thence 660 feet N 42° E to the NE corner, corner No. 2,
- thence 1320 feet S 48° W to the SE corner, corner No. 3,
- thence 660 feet N 42° W to the SW corner, corner No. 4,
- thence 1320 feet N 48° E to the NW corner, corner No. 1, the point of beginning.

The South West Corner along with the Location Monument of this claim is approximately 300 feet N 42° W from (Bench Marker) Pid 19 M, EL. 4131, situated in the NE ¼ of Section 24, Township 2 North, Range 15 West, Gila and Salt River Baseline and Meridian.

DATED AND POSTED on the ground this 1<sup>st</sup> day of September, 2019



BY: Dave Rowe  
 Dave Rowe



AMC458253

The above map depicts the NW 8 placer mining claim, which is located in Section(s) 13 & 24 Township 2 North, Range 15 East, Gila and Salt River Baseline and Meridian, Gila County, Arizona. The claim corners and Location monuments are marked by 2 inch by 2 inch by 5 foot wooden post with aluminum tags. The bearings and distances between claims are depicted on the map.



Filed at the request of and return to:  
 Dave Rowe  
 5900 Feedlot Rd  
 Winnemucca, NV 89445

RECEIVED  
 2019 NOV 21 P  
 PHOENIX, ARIZONA

LOCATION NOTICE FOR LODE MINING CLAIM

NOTICE IS HEREBY GIVEN that the SN 49 Lode mining claim has been located by Dave Rowe whose current mailing address is 5900 Feedlot Rd, Winnemucca, Nevada 89445. The general course of this claim is North and South and is approximately 600 feet in width and 2500 feet in length and contains approximately 20.66 acres. This claim runs from the location monument on which the location notice is posted approximately 1495 feet in a North direction to the North end line and 5 feet in a South direction to the South end line and 300 feet on each side of the center line of the claim. This claim is marked by six monuments, one at each corner and one at the center of each end line of the claim. The location monument on which this notice is posted is situated within Section 26, Township 2 North, Range 15 East, Gila and Salt River Baseline and Meridian, Gila County, Arizona, and this claim occupies the following quarter section(s), sections, Township and Range:

Quarter	Section	Township	Range	Meridian
NW	26	2 N	15 E	Gila and Salt River
SW	26	2 N	15 E	Gila and Salt River
NE	27	2 N	15 E	Gila and Salt River
SE	27	2 N	15 E	Gila and Salt River

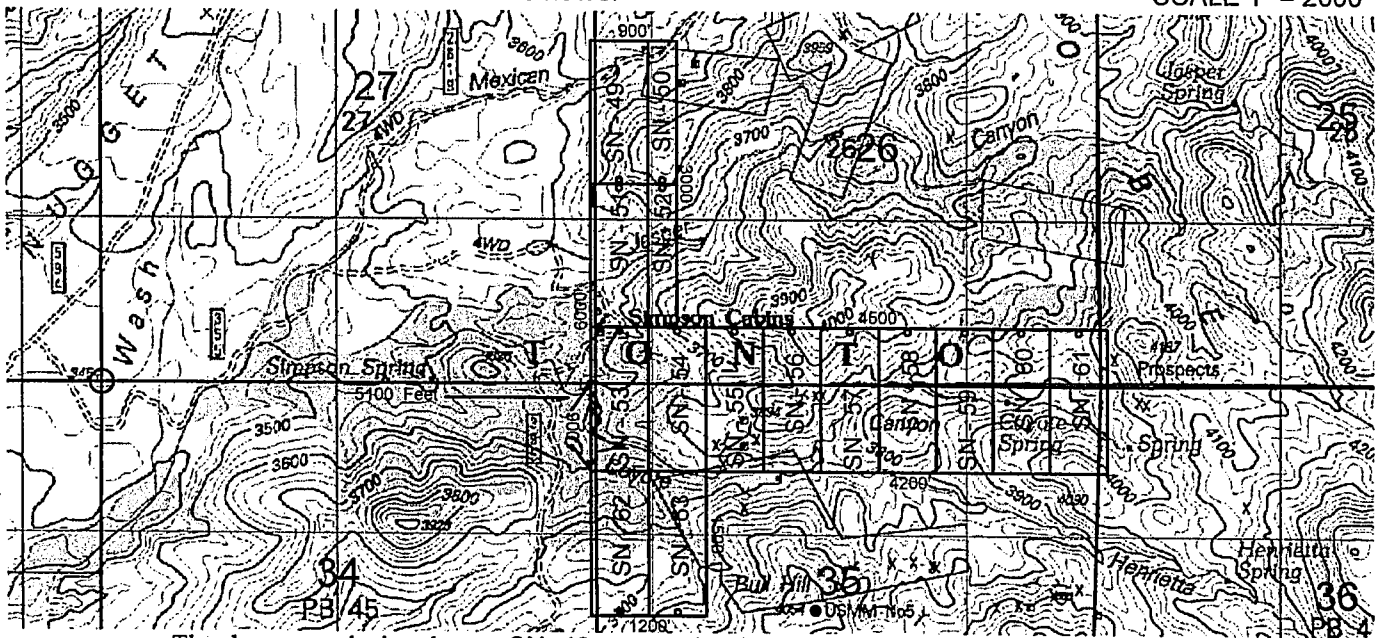
The North West corner of this claim is approximately 3600 feet North and 5100 feet East of the SW corner of Section 27, Township 2 North, Range 15 East, Gila and Salt River Baseline and Meridian.

DATED AND POSTED on the ground this 2 day of September, 2019

BY: Dave Rowe  
 Dave Rowe:



SCALE 1" = 2000'



The above map depicts the SN 49 Lode mining claim, which is situated in Section(s) 26 & 27, Township 2 North, Range 15 East, Gila and Salt River Baseline and Meridian, Gila County, Arizona.

The claim corners, end centers and Location monuments are marked by 2 inch by 2 inch by 5 foot wooden post with aluminum tags. The bearings and distances between claims and tie point are depicted on the map.

AH0458254

Filed at the request of and return to:  
 Dave Rowe  
 5900 Feedlot Rd  
 Winnemucca, NV 89445

RECEIVED  
 2019 NOV 21 P 2:23  
 PHOENIX, ARIZONA

LOCATION NOTICE FOR LODE MINING CLAIM

NOTICE IS HEREBY GIVEN that the SN 50 Lode mining claim has been located by Dave Rowe whose current mailing address is 5900 Feedlot Rd, Winnemucca, Nevada 89445.

The general course of this claim is North and South and is approximately 300 feet in width and 1500 feet in length and contains approximately 10.33 acres. This claim runs from the location monument on which the location notice is posted approximately 1495 feet in a North direction to the North end line and 5 feet in a South direction to the South end line and 150 feet on each side of the center line of the claim. This claim is marked by six monuments, one at each corner and one at the center of each end line of the claim. The location monument on which this notice is posted is situated within Section 26, Township 2 North, Range 15 East, Gila and Salt River Baseline and Meridian, Gila County, Arizona, and this claim occupies the following quarter section(s), sections, Township and Range:

Quarter	Section	Township	Range	Meridian
NW	26	2 N	15 E	Gila and Salt River
SW	26	2 N	15 E	Gila and Salt River
		2 N	15 E	Gila and Salt River
		2 N	15 E	Gila and Salt River

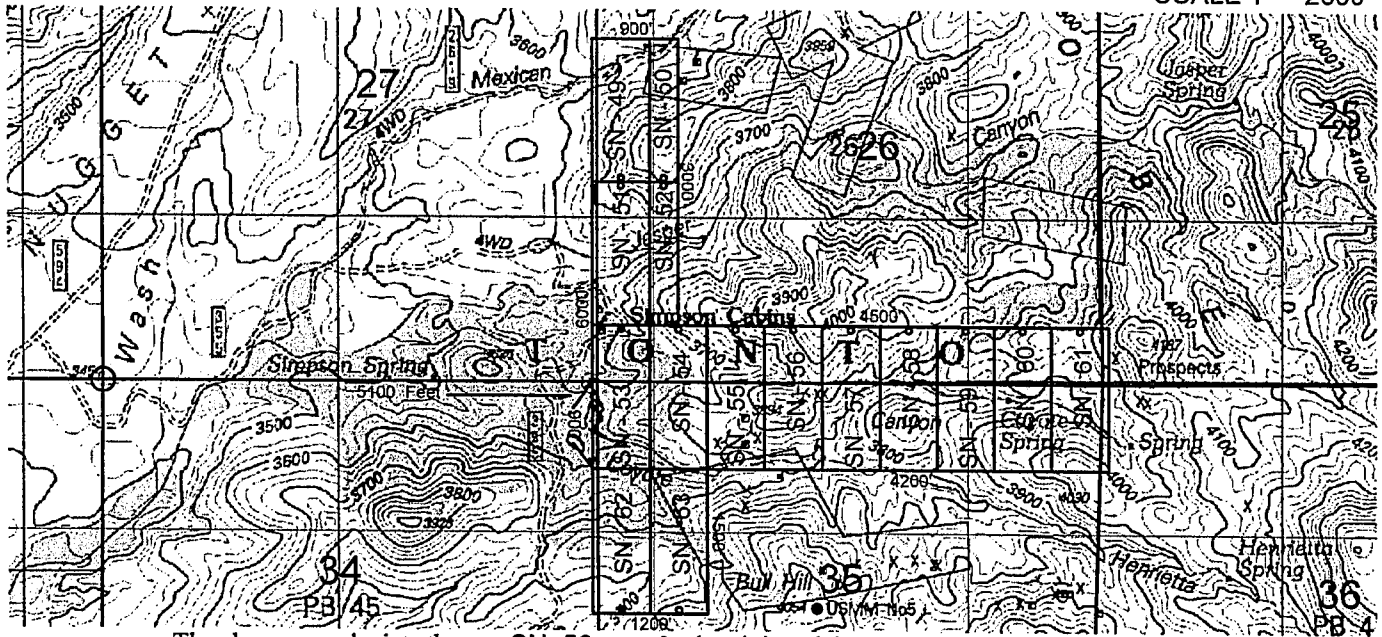
The North West corner of this claim is approximately 3600 feet North and 5400 feet East of the SW corner of Section 27, Township 2 North, Range 15 East, Gila and Salt River Baseline and Meridian.

DATED AND POSTED on the ground this 2 day of SEPTEMBER, 2019

BY: Dave Rowe  
 Dave Rowe:



SCALE 1" = 2000'



The above map depicts the SN 50 Lode mining claim, which is situated in Section(s) 26, Township 2 North, Range 15 East, Gila and Salt River Baseline and Meridian, Gila County, Arizona.

The claim corners, end centers and Location monuments are marked by 2 inch by 2 inch by 5 foot wooden post with aluminum tags. The bearings and distances between claims and tie point are depicted on the map.

AN0458255

Filed at the request of and return to:  
 Dave Rowe  
 5900 Feedlot Rd  
 Winnemucca, NV 89445

RECEIVED  
 NOV 21 P 2:23  
 PHOENIX, ARIZONA

LOCATION NOTICE FOR LODE MINING CLAIM

NOTICE IS HEREBY GIVEN that the SN 51 Lode mining claim has been located by Dave Rowe whose current mailing address is 5900 Feedlot Rd, Winnemucca, Nevada 89445. The general course of this claim is North and South and is approximately 600 feet in width and 1500 feet in length and contains approximately 20.66 acres. This claim runs from the location monument on which the location notice is posted approximately 5 feet in a North direction to the North end line and 1495 feet in a South direction to the South end line and 300 feet on each side of the center line of the claim. This claim is marked by six monuments, one at each corner and one at the center of each end line of the claim. The location monument on which this notice is posted is situated within Section 26, Township 2 North, Range 15 East, Gila and Salt River Baseline and Meridian, Gila County, Arizona, and this claim occupies the following quarter section(s), sections, Township and Range:

Quarter	Section	Township	Range	Meridian
NW	26	2 N	15 E	Gila and Salt River
SW	26	2 N	15 E	Gila and Salt River
NE	27	2 N	15 E	Gila and Salt River
SE	27	2 N	15 E	Gila and Salt River

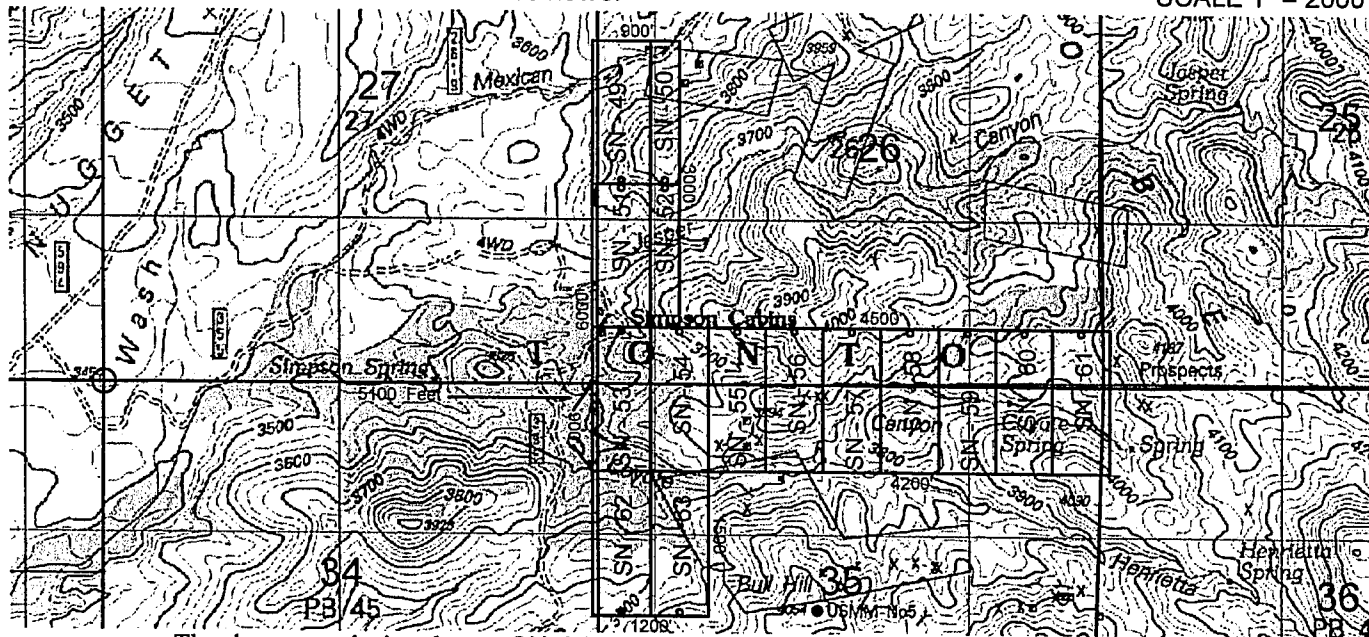
The North West corner of this claim is approximately 2100 feet North and 5100 feet East of the SW corner of Section 27, Township 2 North, Range 15 East, Gila and Salt River Baseline and Meridian.

DATED AND POSTED on the ground this 2 day of September, 2019

BY: *Dave Rowe*  
 Dave Rowe:



SCALE 1" = 2000'



AMC458256

The above map depicts the SN 51 Lode mining claim, which is situated in Section(s) 26 & 27, Township 2 North, Range 15 East, Gila and Salt River Baseline and Meridian, Gila County, Arizona. The claim corners, end centers and Location monuments are marked by 2 inch by 2 inch by 5 foot wooden post with aluminum tags. The bearings and distances between claims and tie point are depicted on the map.

Filed at the request of and return to:  
 Dave Rowe  
 5900 Feedlot Rd  
 Winnemucca, NV 89445

RECEIVED  
 2019 NOV 21 P 2:23  
 PHOENIX, ARIZONA

LOCATION NOTICE FOR LODE MINING CLAIM

NOTICE IS HEREBY GIVEN that the SN 52 Lode mining claim has been located by Dave Rowe whose current mailing address is 5900 Feedlot Rd, Winnemucca, Nevada 89445. The general course of this claim is North and South and is approximately 300 feet in width and 1500 feet in length and contains approximately 10.33 acres. This claim runs from the location monument on which the location notice is posted approximately 5 feet in a North direction to the North end line and 1495 feet in a South direction to the South end line and 150 feet on each side of the center line of the claim. This claim is marked by six monuments, one at each corner and one at the center of each end line of the claim. The location monument on which this notice is posted is situated within Section 26, Township 2 North, Range 15 East, Gila and Salt River Baseline and Meridian, Gila County, Arizona, and this claim occupies the following quarter section(s), sections, Township and Range:

Quarter	Section	Township	Range	Meridian
NW	26	2 N	15 E	Gila and Salt River
SW	26	2 N	15 E	Gila and Salt River
		2 N	15 E	Gila and Salt River
		2 N	15 E	Gila and Salt River

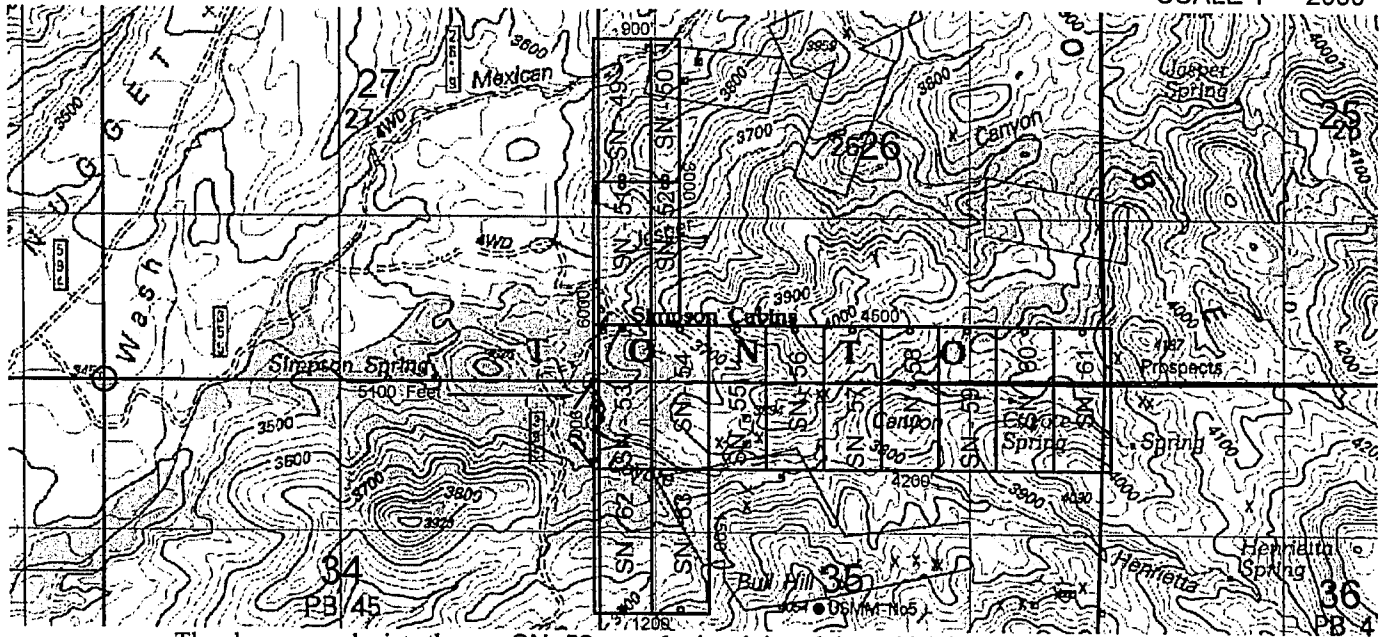
The North West corner of this claim is approximately 2100 feet North and 5400 feet East of the SW corner of Section 27, Township 2 North, Range 15 East, Gila and Salt River Baseline and Meridian.

DATED AND POSTED on the ground this 2 day of September, 2019

BY: Dave Rowe  
 Dave Rowe:



SCALE 1" = 2000'



ANCL458257

The above map depicts the SN 52 Lode mining claim, which is situated in Section(s) 26 Township 2 North, Range 15 East, Gila and Salt River Baseline and Meridian, Gila County, Arizona. The claim corners, end centers and Location monuments are marked by 2 inch by 2 inch by 5 foot wooden post with aluminum tags. The bearings and distances between claims and tie point are depicted on the map.

Filed at the request of and return to:  
 Dave Rowe  
 5900 Feedlot Rd  
 Winnemucca, NV 89445

RECEIVED  
 PHOENIX, ARIZONA  
 2019 NOV 21 P 2:13

**LOCATION NOTICE FOR LODE MINING CLAIM**

NOTICE IS HEREBY GIVEN that the SN 53 Lode mining claim has been located by Dave Rowe whose current mailing address is 5900 Feedlot Rd, Winnemucca, Nevada 89445. The general course of this claim is North and South and is approximately 600 feet in width and 1500 feet in length and contains approximately 20.66 acres. This claim runs from the location monument on which the location notice is posted approximately 5 feet in a North direction to the North end line and 1495 feet in a South direction to the South end line and 300 feet on each side of the center line of the claim. This claim is marked by six monuments, one at each corner and one at the center of each end line of the claim. The location monument on which this notice is posted is situated within Section 26, Township 2 North, Range 15 East, Gila and Salt River Baseline and Meridian, Gila County, Arizona, and this claim occupies the following quarter section(s), sections, Township and Range:

Quarter	Section	Township	Range	Meridian
SW	26	2 N	15 E	Gila and Salt River
SE	27	2 N	15 E	Gila and Salt River
NE	34	2 N	15 E	Gila and Salt River
NW	35	2 N	15 E	Gila and Salt River

The North West corner of this claim is approximately 600 feet North and 5100 feet East of the SW corner of Section 27, Township 2 North, Range 15 East, Gila and Salt River Baseline and Meridian.

DATED AND POSTED on the ground this 2 day of September, 2019

BY: Dave Rowe  
 Dave Rowe:



SCALE 1" = 2000'



The above map depicts the SN 53 Lode mining claim, which is situated in Section(s) 26, 27, 34 & 35 Township 2 North, Range 15 East, Gila and Salt River Baseline and Meridian, Gila County, Arizona. The claim corners, end centers and Location monuments are marked by 2 inch by 2 inch by 5 foot wooden post with aluminum tags. The bearings and distances between claims and tie point are depicted on the map.

AMC 458258

Filed at the request of and return to:  
 Dave Rowe  
 5900 Feedlot Rd  
 Winnemucca, NV 89445

RECEIVED  
 2019 NOV 21 P 2:30  
 PHOENIX ARIZONA

LOCATION NOTICE FOR LODE MINING CLAIM

NOTICE IS HEREBY GIVEN that the SN 54 Lode mining claim has been located by Dave Rowe whose current mailing address is 5900 Feedlot Rd, Winnemucca, Nevada 89445.  
 The general course of this claim is North and South and is approximately 600 feet in width and 1500 feet in length and contains approximately 20.66 acres. This claim runs from the location monument on which the location notice is posted approximately 5 feet in a North direction to the North end line and 1495 feet in a South direction to the South end line and 300 feet on each side of the center line of the claim. This claim is marked by six monuments, one at each corner and one at the center of each end line of the claim. The location monument on which this notice is posted is situated within Section 26, Township 2 North, Range 15 East, Gila and Salt River Baseline and Meridian, Gila County, Arizona, and this claim occupies the following quarter section(s), sections, Township and Range:

Quarter	Section	Township	Range	Meridian
SW	26	2 N	15 E	Gila and Salt River
NW	35	2 N	15 E	Gila and Salt River
		2 N	15 E	Gila and Salt River
		2 N	15 E	Gila and Salt River

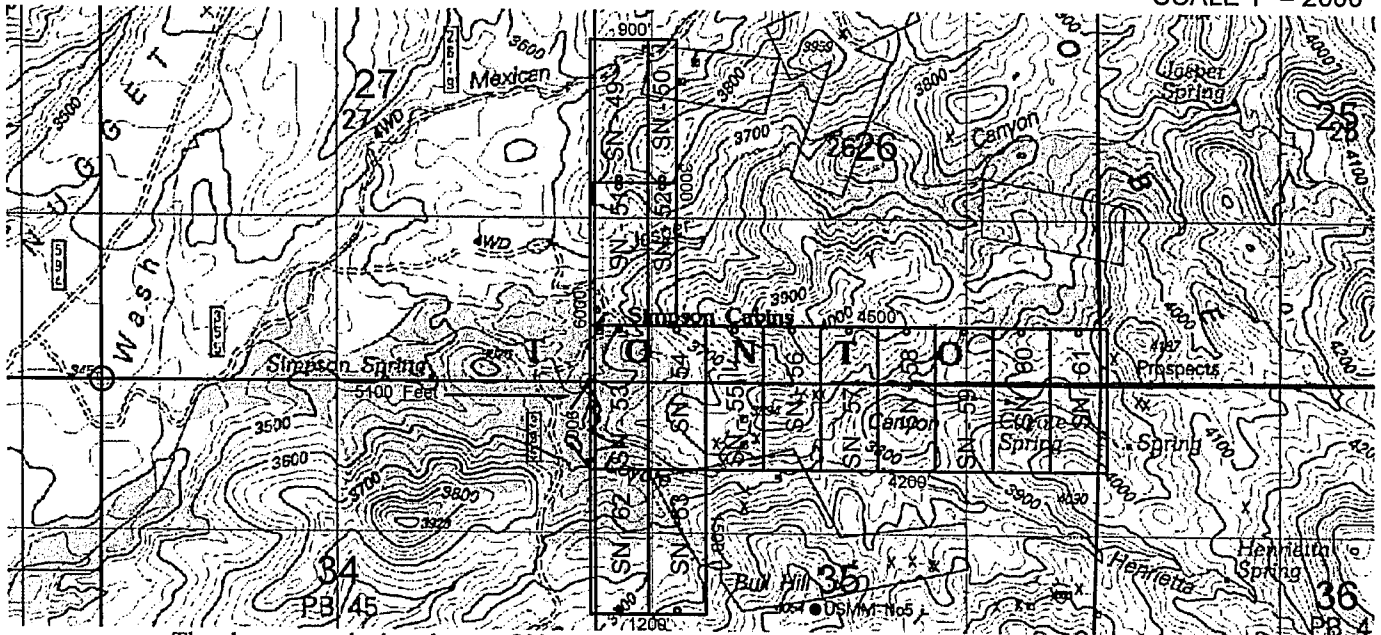
The North West corner of this claim is approximately 600 feet North and 5700 feet East of the SW corner of Section 27, Township 2 North, Range 15 East, Gila and Salt River Baseline and Meridian.

DATED AND POSTED on the ground this 2 day of September, 2019

BY: Dave Rowe  
 Dave Rowe:



SCALE 1" = 2000'



AN0458259

The above map depicts the SN 54 Lode mining claim, which is situated in Section(s) 26 & 35, Township 2 North, Range 15 East, Gila and Salt River Baseline and Meridian, Gila County, Arizona. The claim corners, end centers and Location monuments are marked by 2 inch by 2 inch by 5 foot wooden post with aluminum tags. The bearings and distances between claims and tie point are depicted on the map.

Filed at the request of and return to:  
 Dave Rowe  
 5900 Feedlot Rd  
 Winnemucca, NV 89445

RECEIVED  
 2019 NOV 21 P 2:23  
 PHOENIX AREA

LOCATION NOTICE FOR LODE MINING CLAIM

NOTICE IS HEREBY GIVEN that the SN 55 Lode mining claim has been located by Dave Rowe whose current mailing address is 5900 Feedlot Rd. Winnemucca, Nevada 89445. The general course of this claim is North and South and is approximately 600 feet in width and 1500 feet in length and contains approximately 20.66 acres. This claim runs from the location monument on which the location notice is posted approximately 5 feet in a North direction to the North end line and 1495 feet in a South direction to the South end line and 300 feet on each side of the center line of the claim. This claim is marked by six monuments, one at each corner and one at the center of each end line of the claim. The location monument on which this notice is posted is situated within Section 26, Township 2 North, Range 15 East, Gila and Salt River Baseline and Meridian, Gila County, Arizona, and this claim occupies the following quarter section(s), sections, Township and Range:

Quarter	Section	Township	Range	Meridian
SW	26	2 N	15 E	Gila and Salt River
NW	35	2 N	15 E	Gila and Salt River
		2 N	15 E	Gila and Salt River
		2 N	15 E	Gila and Salt River

The North West corner of this claim is approximately 600 feet North and 6300 feet East of the SW corner of Section 27, Township 2 North, Range 15 East, Gila and Salt River Baseline and Meridian.

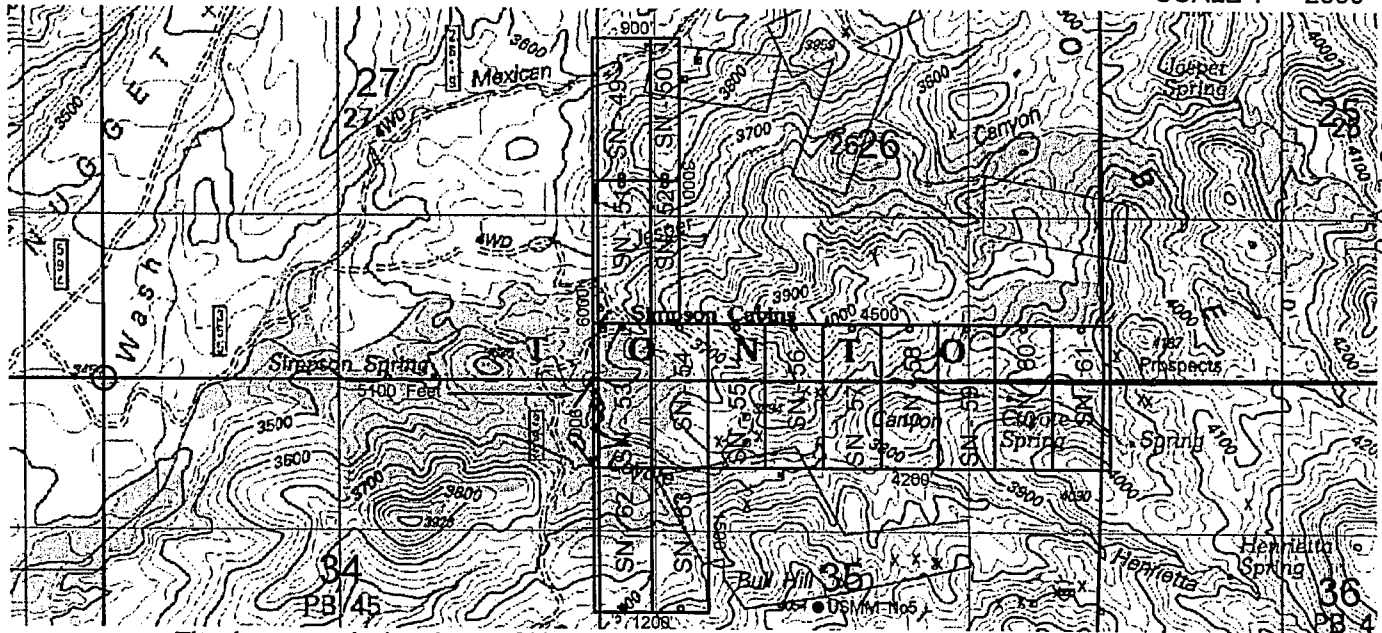
DATED AND POSTED on the ground this 2 day of September, 2019

BY: *Dave Rowe*  
 Dave Rowe:



SCALE 1" = 2000'

AMC458260



The above map depicts the SN 55 Lode mining claim, which is situated in Section(s) 26 & 35, Township 2 North, Range 15 East, Gila and Salt River Baseline and Meridian, Gila County, Arizona.

The claim corners, end centers and Location monuments are marked by 2 inch by 2 inch by 5 foot wooden post with aluminum tags. The bearings and distances between claims and tie point are depicted on the map.

Filed at the request of and return to:  
 Dave Rowe  
 5900 Feedlot Rd  
 Winnemucca, NV 89445

RECEIVED  
 2019 NOV 21 P  
 HOENIX, ARIZONA

LOCATION NOTICE FOR LODE MINING CLAIM

NOTICE IS HEREBY GIVEN that the SN 56 Lode mining claim has been located by Dave Rowe whose current mailing address is 5900 Feedlot Rd, Winnemucca, Nevada 89445. The general course of this claim is North and South and is approximately 600 feet in width and 14500 feet in length and contains approximately 20.66 acres. This claim runs from the location monument on which the location notice is posted approximately 5 feet in a North direction to the North end line and 1495 feet in a South direction to the South end line and 300 feet on each side of the center line of the claim. This claim is marked by six monuments, one at each corner and one at the center of each end line of the claim. The location monument on which this notice is posted is situated within Section 26, Township 2 North, Range 15 East, Gila and Salt River Baseline and Meridian, Gila County, Arizona, and this claim occupies the following quarter section(s), sections, Township and Range:

Quarter	Section	Township	Range	Meridian
SW	26	2 N	15 E	Gila and Salt River
NW	35	2 N	15 E	Gila and Salt River
		2 N	15 E	Gila and Salt River
		2 N	15 E	Gila and Salt River

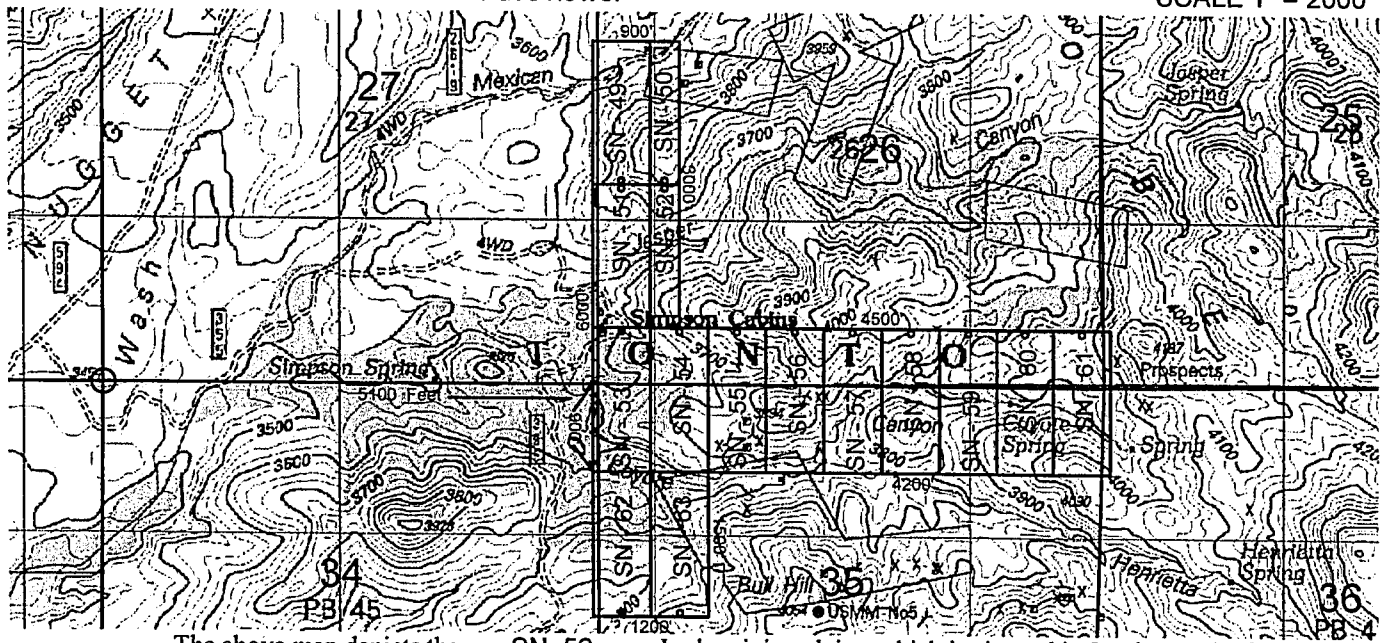
The North West corner of this claim is approximately 600 feet North and 6900 feet East of the SW corner of Section 27, Township 2 North, Range 15 East, Gila and Salt River Baseline and Meridian.

DATED AND POSTED on the ground this 2 day of September, 2019

BY: Dave Rowe  
 Dave Rowe:



SCALE 1" = 2000'



ANCU58261

The above map depicts the SN 56 Lode mining claim, which is situated in Section(s) 26 & 35, Township 2 North, Range 15 East, Gila and Salt River Baseline and Meridian, Gila County, Arizona. The claim corners, end centers and Location monuments are marked by 2 inch by 2 inch by 5 foot wooden post with aluminum tags. The bearings and distances between claims and tie point are depicted on the map.



Filed at the request of and return to:  
 Dave Rowe  
 5900 Feedlot Rd  
 Winnemucca, NV 89445

RECEIVED  
 2019 NOV 21 P 2:23  
 PHOENIX ARIZONA

**LOCATION NOTICE FOR LODE MINING CLAIM**

NOTICE IS HEREBY GIVEN that the SN 57 Lode mining claim has been located by Dave Rowe whose current mailing address is 5900 Feedlot Rd, Winnemucca, Nevada 89445. The general course of this claim is North and South and is approximately 600 feet in width and 1500 feet in length and contains approximately 20.66 acres. This claim runs from the location monument on which the location notice is posted approximately 5 feet in a North direction to the North end line and 1495 feet in a South direction to the South end line and 300 feet on each side of the center line of the claim. This claim is marked by six monuments, one at each corner and one at the center of each end line of the claim. The location monument on which this notice is posted is situated within Section 26, Township 2 North, Range 15 East, Gila and Salt River Baseline and Meridian, Gila County, Arizona, and this claim occupies the following quarter section(s), sections, Township and Range:

Quarter	Section	Township	Range	Meridian
SW	26	2 N	15 E	Gila and Salt River
SE	26	2 N	15 E	Gila and Salt River
NE	35	2 N	15 E	Gila and Salt River
NW	35	2 N	15 E	Gila and Salt River

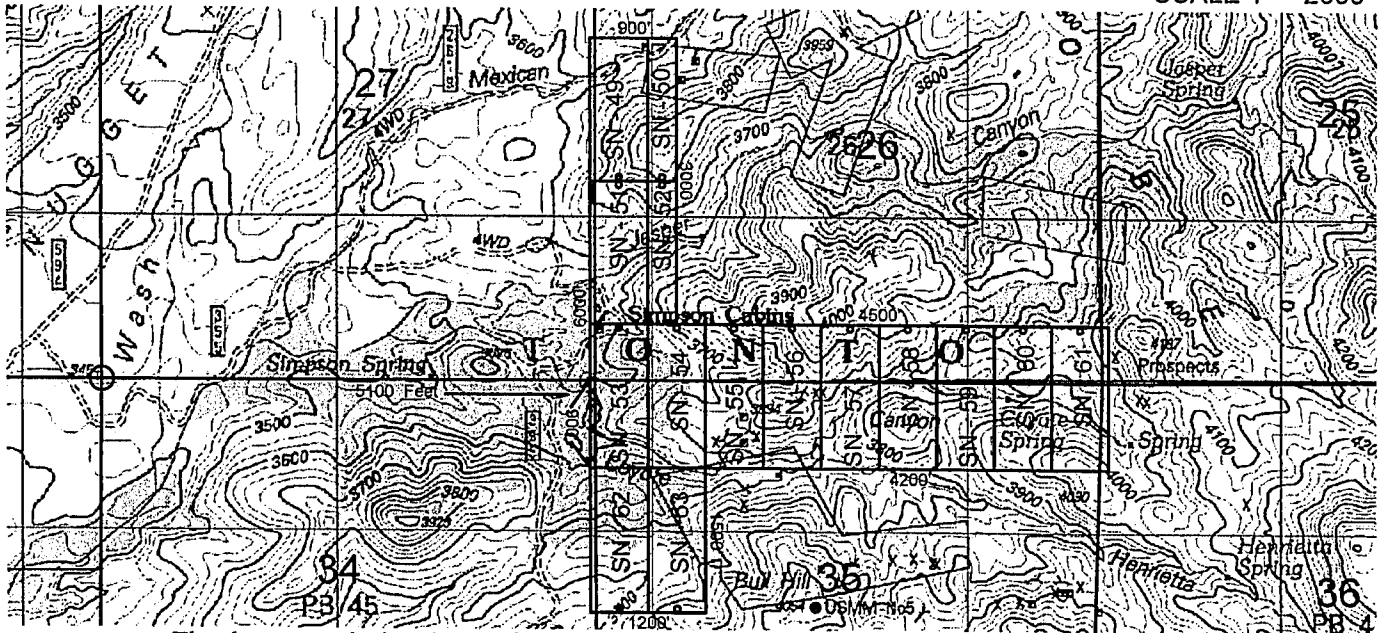
The North West corner of this claim is approximately 600 feet North and 7500 feet East of the SW corner of Section 27, Township 2 North, Range 15 East, Gila and Salt River Baseline and Meridian.

DATED AND POSTED on the ground this 2 day of September, 2019

BY: Dave Rowe  
 Dave Rowe:



SCALE 1" = 2000'



AMC458262

The above map depicts the SN 57 Lode mining claim, which is situated in Section(s) 26 & 35, Township 2 North, Range 15 East, Gila and Salt River Baseline and Meridian, Gila County, Arizona. The claim corners, end centers and Location monuments are marked by 2 inch by 2 inch by 5 foot wooden post with aluminum tags. The bearings and distances between claims and tie point are depicted on the map.

Filed at the request of and return to:  
 Dave Rowe  
 5900 Feedlot Rd  
 Winnemucca, NV 89445

RECEIVED  
 BLM AZ  
 PHOENIX, ARIZONA  
 2019 NOV 21 P 2:23

**LOCATION NOTICE FOR LODE MINING CLAIM**

NOTICE IS HEREBY GIVEN that the SN 58 Lode mining claim has been located by Dave Rowe whose current mailing address is 5900 Feedlot Rd, Winnemucca, Nevada 89445.

The general course of this claim is North and South and is approximately 600 feet in width and 1500 feet in length and contains approximately 20.66 acres. This claim runs from the location monument on which the location notice is posted approximately 5 feet in a North direction to the North end line and 1495 feet in a South direction to the South end line and 300 feet on each side of the center line of the claim. This claim is marked by six monuments, one at each corner and one at the center of each end line of the claim. The location monument on which this notice is posted is situated within Section 26, Township 2 North, Range 15 East, Gila and Salt River Baseline and Meridian, Gila County, Arizona, and this claim occupies the following quarter section(s), sections, Township and Range:

Quarter	Section	Township	Range	Meridian
		2 N	15 E	Gila and Salt River
SE	26	2 N	15 E	Gila and Salt River
NE	35	2 N	15 E	Gila and Salt River
		2 N	15 E	Gila and Salt River

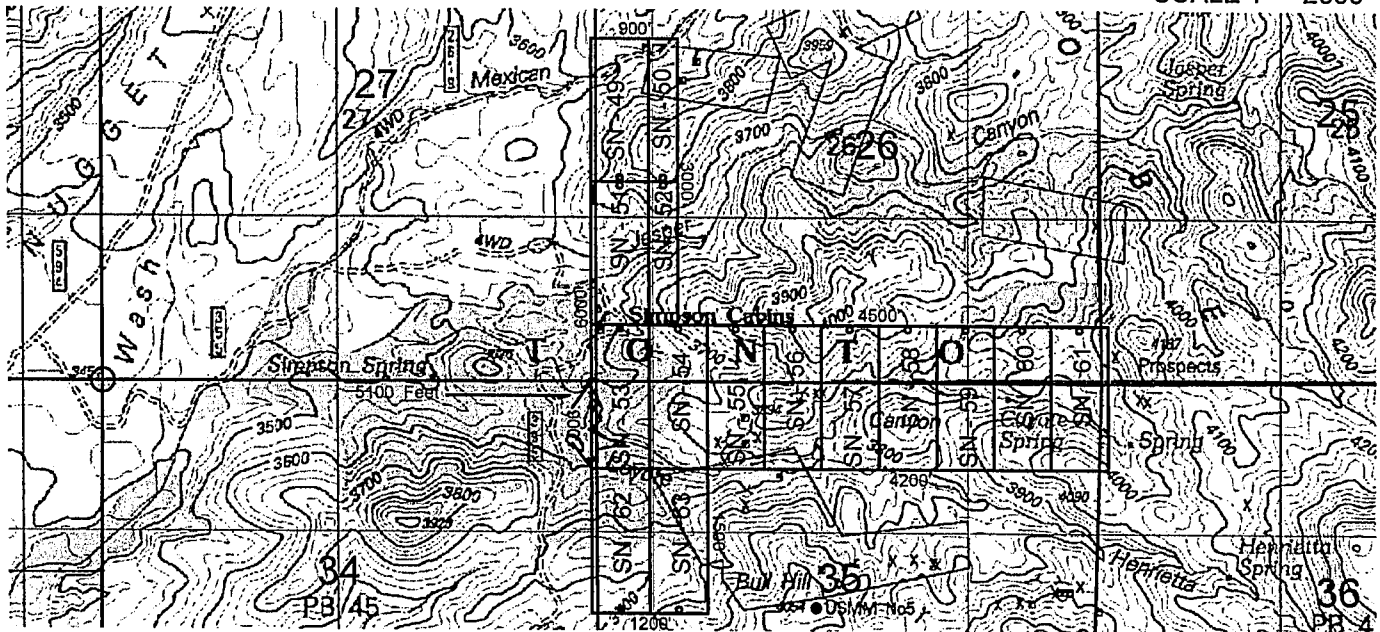
The North West corner of this claim is approximately 600 feet North and 8100 feet East of the SW corner of Section 27, Township 2 North, Range 15 East, Gila and Salt River Baseline and Meridian.

DATED AND POSTED on the ground this 2 day of September, 2019

BY: *Dave Rowe*  
 Dave Rowe:



SCALE 1" = 2000'



The above map depicts the SN 58 Lode mining claim, which is situated in Section(s) 26 & 35, Township 2 North, Range 15 East, Gila and Salt River Baseline and Meridian, Gila County, Arizona. The claim corners, end centers and Location monuments are marked by 2 inch by 2 inch by 5 foot wooden post with aluminum tags. The bearings and distances between claims and tie point are depicted on the map.

Filed at the request of and return to:  
 Dave Rowe  
 5900 Feedlot Rd  
 Winnemucca, NV 89445

RECEIVED  
 2019 NOV 21 P 2:22  
 PHOENIX, ARIZONA

**LOCATION NOTICE FOR LODE MINING CLAIM**

NOTICE IS HEREBY GIVEN that the SN 59 Lode mining claim has been located by Dave Rowe whose current mailing address is 5900 Feedlot Rd, Winnemucca, Nevada 89445. The general course of this claim is North and South and is approximately 600 feet in width and 1500 feet in length and contains approximately 20.66 acres. This claim runs from the location monument on which the location notice is posted approximately 5 feet in a North direction to the North end line and 1495 feet in a South direction to the South end line and 300 feet on each side of the center line of the claim. This claim is marked by six monuments, one at each corner and one at the center of each end line of the claim. The location monument on which this notice is posted is situated within Section 26, Township 2 North, Range 15 East, Gila and Salt River Baseline and Meridian, Gila County, Arizona, and this claim occupies the following quarter section(s), sections, Township and Range:

Quarter	Section	Township	Range	Meridian
		2 N	15 E	Gila and Salt River
SE	26	2 N	15 E	Gila and Salt River
NE	35	2 N	15 E	Gila and Salt River
		2 N	15 E	Gila and Salt River

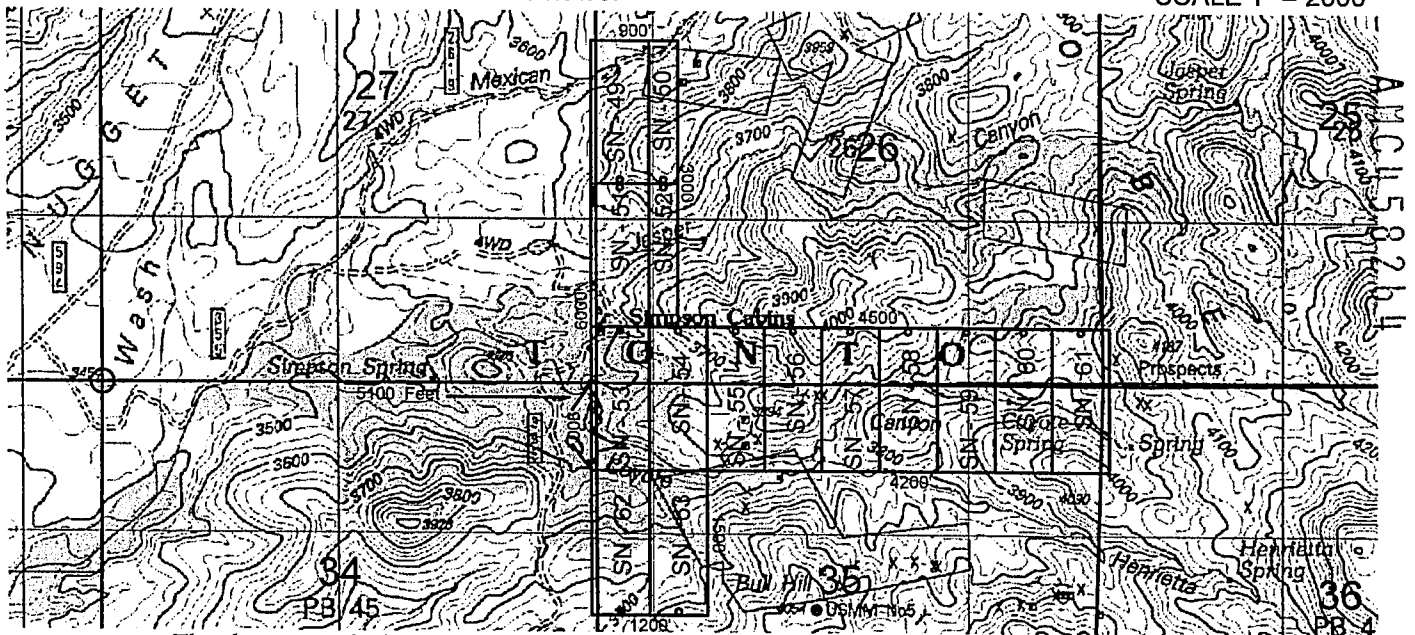
The North West corner of this claim is approximately 600 feet North and 8700 feet East of the SW corner of Section 27, Township 2 North, Range 15 East, Gila and Salt River Baseline and Meridian.

DATED AND POSTED on the ground this 2 day of September, 2019

BY: Dave Rowe  
 Dave Rowe:



SCALE 1" = 2000'



The above map depicts the SN 59 Lode mining claim, which is situated in Section(s) 26 & 35, Township 2 North, Range 15 East, Gila and Salt River Baseline and Meridian, Gila County, Arizona. The claim corners, end centers and Location monuments are marked by 2 inch by 2 inch by 5 foot wooden post with aluminum tags. The bearings and distances between claims and tie point are depicted on the map.

Filed at the request of and return to:  
 Dave Rowe  
 5900 Feedlot Rd  
 Winnemucca, NV 89445

RECEIVED  
 2019 NOV 21 P 2:23  
 PHOENIX, ARIZONA

**LOCATION NOTICE FOR LODE MINING CLAIM**

NOTICE IS HEREBY GIVEN that the SN 60 Lode mining claim has been located by Dave Rowe whose current mailing address is 5900 Feedlot Rd, Winnemucca, Nevada 89445. The general course of this claim is North and South and is approximately 600 feet in width and 1500 feet in length and contains approximately 20.66 acres. This claim runs from the location monument on which the location notice is posted approximately 5 feet in a North direction to the North end line and 1495 feet in a South direction to the South end line and 300 feet on each side of the center line of the claim. This claim is marked by six monuments, one at each corner and one at the center of each end line of the claim. The location monument on which this notice is posted is situated within Section 26, Township 2 North, Range 15 East, Gila and Salt River Baseline and Meridian, Gila County, Arizona, and this claim occupies the following quarter section(s), sections, Township and Range:

Quarter	Section	Township	Range	Meridian
		2 N	15 E	Gila and Salt River
SE	26	2 N	15 E	Gila and Salt River
NE	35	2 N	15 E	Gila and Salt River
		2 N	15 E	Gila and Salt River

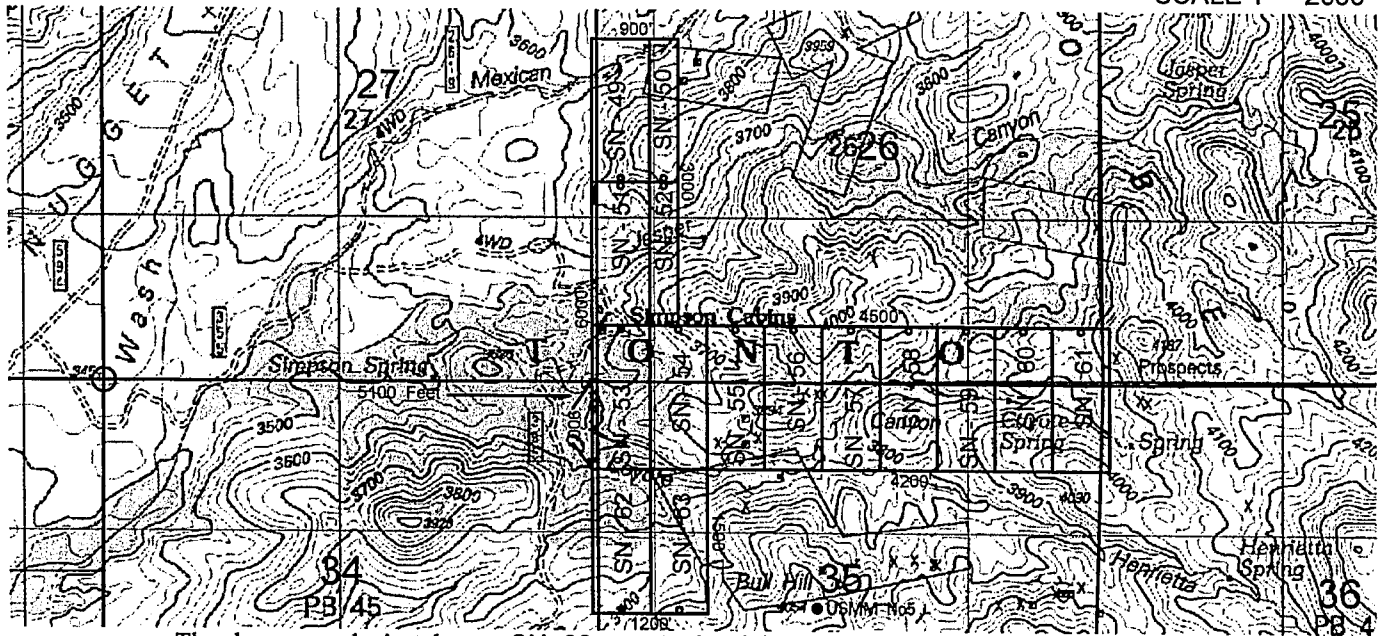
The North West corner of this claim is approximately 600 feet North and 9300 feet East of the SW corner of Section 27, Township 2 North, Range 15 East, Gila and Salt River Baseline and Meridian.

DATED AND POSTED on the ground this 2 day of September, 2019

BY: Dave Rowe  
 Dave Rowe:



SCALE 1" = 2000'



AN0458265

The above map depicts the SN 60 Lode mining claim, which is situated in Section(s) 26 & 35, Township 2 North, Range 15 East, Gila and Salt River Baseline and Meridian, Gila County, Arizona. The claim corners, end centers and Location monuments are marked by 2 inch by 2 inch by 5 foot wooden post with aluminum tags. The bearings and distances between claims and tie point are depicted on the map.

Filed at the request of and return to:  
 Dave Rowe  
 5900 Feedlot Rd  
 Winnemucca, NV 89445

RECEIVED  
 2019 NOV 21 P 2:25  
 PHOENIX ARIZONA

**LOCATION NOTICE FOR LODE MINING CLAIM**

NOTICE IS HEREBY GIVEN that the SN 61 Lode mining claim has been located by Dave Rowe whose current mailing address is 5900 Feedlot Rd. Winnemucca, Nevada 89445. The general course of this claim is North and South and is approximately 600 feet in width and 1500 feet in length and contains approximately 20.66 acres. This claim runs from the location monument on which the location notice is posted approximately 5 feet in a North direction to the North end line and 1495 feet in a South direction to the South end line and 300 feet on each side of the center line of the claim. This claim is marked by six monuments, one at each corner and one at the center of each end line of the claim. The location monument on which this notice is posted is situated within Section 26, Township 2 North, Range 15 East, Gila and Salt River Baseline and Meridian, Gila County, Arizona, and this claim occupies the following quarter section(s), sections, Township and Range:

Quarter	Section	Township	Range	Meridian
SW	25	2 N	15 E	Gila and Salt River
SE	26	2 N	15 E	Gila and Salt River
NE	35	2 N	15 E	Gila and Salt River
NW	36	2 N	15 E	Gila and Salt River

The North West corner of this claim is approximately 600 feet North and 9900 feet East of the SW corner of Section 27, Township 2 North, Range 15 East, Gila and Salt River Baseline and Meridian.

DATED AND POSTED on the ground this 2 day of September, 2019

BY: Dave Rowe  
 Dave Rowe:



SCALE 1" = 2000'



ANC458266

The above map depicts the SN 61 Lode mining claim, which is situated in Section(s) 25;26;35&36 Township 2 North, Range 15 East, Gila and Salt River Baseline and Meridian, Gila County, Arizona. The claim corners, end centers and Location monuments are marked by 2 inch by 2 inch by 5 foot wooden post with aluminum tags. The bearings and distances between claims and tie point are depicted on the map.

Filed at the request of and return to:  
 Dave Rowe  
 5900 Feedlot Rd  
 Winnemucca, NV 89445

PHOENIX, ARIZONA  
 2019 NOV 21 PM 2:21  
 RECEIVED

LOCATION NOTICE FOR LODE MINING CLAIM

NOTICE IS HEREBY GIVEN that the SN 62 Lode mining claim has been located by Dave Rowe whose current mailing address is 5900 Feedlot Rd, Winnemucca, Nevada 89445. The general course of this claim is North and South and is approximately 600 feet in width and 1500 feet in length and contains approximately 20.66 acres. This claim runs from the location monument on which the location notice is posted approximately 1495 feet in a North direction to the North end line and 5 feet in a South direction to the South end line and 300 feet on each side of the center line of the claim. This claim is marked by six monuments, one at each corner and one at the center of each end line of the claim. The location monument on which this notice is posted is situated within Section 35, Township 2 North, Range 15 East, Gila and Salt River Baseline and Meridian, Gila County, Arizona, and this claim occupies the following quarter section(s), sections, Township and Range:

Quarter	Section	Township	Range	Meridian
NE	34	2 N	15 E	Gila and Salt River
NW	35	2 N	15 E	Gila and Salt River
		2 N	15 E	Gila and Salt River
		2 N	15 E	Gila and Salt River

The North West corner of this claim is approximately 900 feet South and 5100 feet East of the SW corner of Section 27, Township 2 North, Range 15 East, Gila and Salt River Baseline and Meridian.

DATED AND POSTED on the ground this 2 day of September, 2019

BY: Dave Rowe  
 Dave Rowe:



SCALE 1" = 2000'

AMC458267



The above map depicts the SN 62 Lode mining claim, which is situated in Section(s) 34 & 35, Township 2 North, Range 15 East, Gila and Salt River Baseline and Meridian, Gila County, Arizona. The claim corners, end centers and Location monuments are marked by 2 inch by 2 inch by 5 foot wooden post with aluminum tags. The bearings and distances between claims and tie point are depicted on the map.

Filed at the request of and return to:  
 Dave Rowe  
 5900 Feedlot Rd  
 Winnemucca, NV 89445

RECEIVED  
 2019 NOV 21 P 2:24  
 PHOENIX, ARIZONA

**LOCATION NOTICE FOR LODE MINING CLAIM**

NOTICE IS HEREBY GIVEN that the SN 63 Lode mining claim has been located by Dave Rowe whose current mailing address is 5900 Feedlot Rd, Winnemucca, Nevada 89445. The general course of this claim is North and South and is approximately 600 feet in width and 1500 feet in length and contains approximately 20.66 acres. This claim runs from the location monument on which the location notice is posted approximately 1495 feet in a North direction to the North end line and 5 feet in a South direction to the South end line and 300 feet on each side of the center line of the claim. This claim is marked by six monuments, one at each corner and one at the center of each end line of the claim. The location monument on which this notice is posted is situated within Section 35, Township 2 North, Range 15 East, Gila and Salt River Baseline and Meridian, Gila County, Arizona, and this claim occupies the following quarter section(s), sections, Township and Range:

Quarter	Section	Township	Range	Meridian
		2 N	15 E	Gila and Salt River
NW	35	2 N	15 E	Gila and Salt River
		2 N	15 E	Gila and Salt River
		2 N	15 E	Gila and Salt River

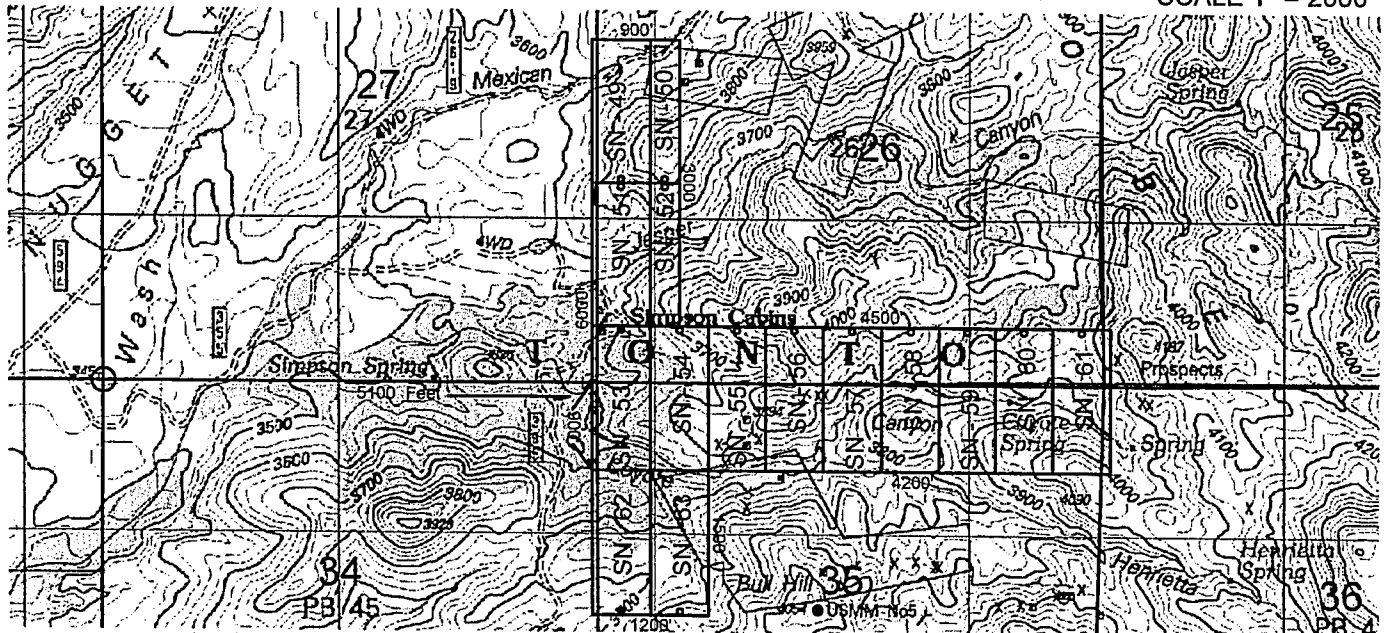
The North West corner of this claim is approximately 900 feet South and 5700 feet East of the SW corner of Section 27, Township 2 North, Range 15 East, Gila and Salt River Baseline and Meridian.

DATED AND POSTED on the ground this 2 day of September, 2019

BY: Dave Rowe  
 Dave Rowe:



SCALE 1" = 2000'



AMC458268

The above map depicts the SN 63 Lode mining claim, which is situated in Section(s) 35, Township 2 North, Range 15 East, Gila and Salt River Baseline and Meridian, Gila County, Arizona. The claim corners, end centers and Location monuments are marked by 2 inch by 2 inch by 5 foot wooden post with aluminum tags. The bearings and distances between claims and tie point are depicted on the map.

Filed at the request of and return to:  
 Dave Rowe  
 5900 Feedlot Rd  
 Winnemucca, NV 89445

RECEIVED  
 2019 NOV 21 P  
 PHOENIX, ARIZONA

**LOCATION NOTICE FOR LODE MINING CLAIM**

NOTICE IS HEREBY GIVEN that the SN 77 Lode mining claim has been located by Dave Rowe whose current mailing address is 5900 Feedlot Rd, Winnemucca, NV 89445. The general course of this claim is East and West and is approximately 600 feet in width and 1500 feet in length and contains approximately 20.66 acres. This claim runs from the location monument on which the location notice is posted approximately 5 feet in a East direction to the East end line and 1495 feet in a West direction to the West end line and 300 feet on each side of the center line of the claim. This claim is marked by six monuments, one at each corner and one at the center of each end line of the claim. The location monument on which this notice is posted is situated within Section 13, Township 2 North, Range 15 East, Gila and Salt River Baseline and Meridian, Gila County, Arizona, and this claim occupies the following quarter section(s), sections, Township and Range:

Quarter	Section	Township	Range	Meridian
SW	13	2 N	15 E	Gila and Salt River
		2 N	15 E	Gila and Salt River
		2 N	15 E	Gila and Salt River
		2 N	15 E	Gila and Salt River

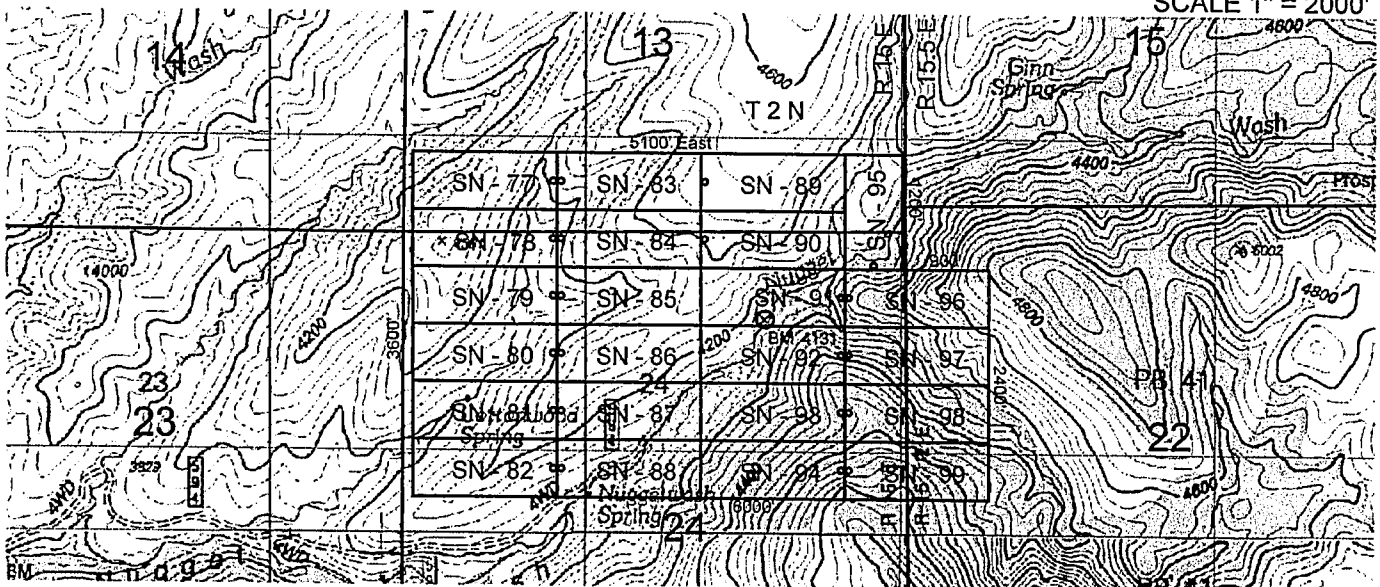
The North West corner of this claim is approximately 1755 feet North and 3685 feet West of the Bench Marker 4131 (PID- 19M) situated in the NE quarter of Section 24, Township 2 North, Range 15 East, Gila and Salt River Baseline and Meridian.

DATED AND POSTED on the ground this 1<sup>ST</sup> day of September, 2019

BY: *Dave Rowe*  
 Dave Rowe:



SCALE 1" = 2000'



AHC458269

The above map depicts the SN 77 Lode mining claim, which is located in Section(s) 13, Township 2 North, Range 15 East, Gila and Salt River Baseline and Meridian, Gila County, Arizona. The claim corners, end centers and Location monuments are marked by 2 inch by 2 inch by 5 foot wooden post with aluminum tags. The bearings and distances between claims and tie point are depicted on the map.



Filed at the request of and return to:  
 Dave Rowe  
 5900 Feedlot Rd  
 Winnemucca, NV 89445

RECEIVED  
 2019 NOV 21 P  
 PHOENIX ARIZONA

**LOCATION NOTICE FOR LODE MINING CLAIM**

NOTICE IS HEREBY GIVEN that the SN 78 Lode mining claim has been located by Dave Rowe whose current mailing address is 5900 Feedlot Rd. Winnemucca, NV 89445. The general course of this claim is East and West and is approximately 600 feet in width and 1500 feet in length and contains approximately 20.66 acres. This claim runs from the location monument on which the location notice is posted approximately 5 feet in a East direction to the East end line and 1495 feet in a West direction to the West end line and 300 feet on each side of the center line of the claim. This claim is marked by six monuments, one at each corner and one at the center of each end line of the claim. The location monument on which this notice is posted is situated within Section 24, Township 2 North, Range 15 East, Gila and Salt River Baseline and Meridian, Gila County, Arizona, and this claim occupies the following quarter section(s), sections, Township and Range:

Quarter	Section	Township	Range	Meridian
SW	13	2 N	15 E	Gila and Salt River
NW	24	2 N	15 E	Gila and Salt River
		2 N	15 E	Gila and Salt River
		2 N	15 E	Gila and Salt River

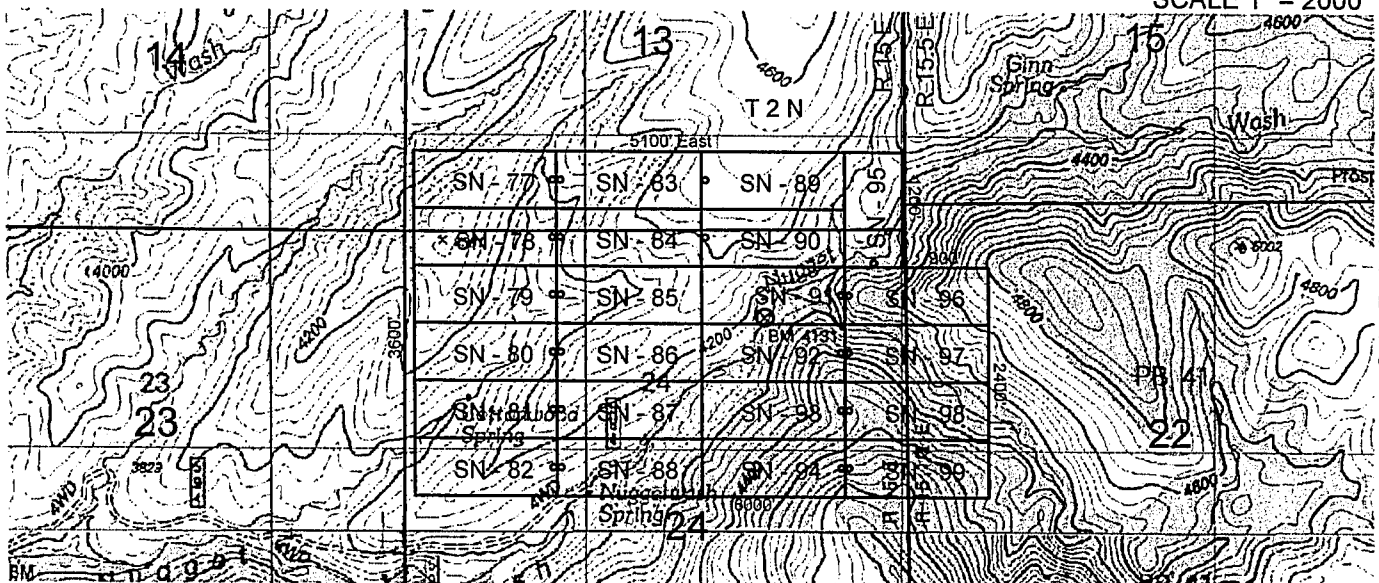
The North West corner of this claim is approximately 1155 feet North and 3685 feet West of the Bench Marker 4131 (PID- 19M) situated in the NE quarter of Section 24, Township 2 North, Range 15 East, Gila and Salt River Baseline and Meridian.

DATED AND POSTED on the ground this 1<sup>ST</sup> day of September, 2019

BY: Dave Rowe  
 Dave Rowe:



SCALE 1" = 2000'



The above map depicts the SN 78 Lode mining claim, which is located in Section(s) 13 & 24, Township 2 North, Range 15 East, Gila and Salt River Baseline and Meridian, Gila County, Arizona. The claim corners, end centers and Location monuments are marked by 2 inch by 2 inch by 5 foot wooden post with aluminum tags. The bearings and distances between claims and tie point are depicted on the map.

Filed at the request of and return to:  
 Dave Rowe  
 5900 Feedlot Rd  
 Winnemucca, NV 89445

RECEIVED  
 2019 NOV 21 P 2  
 PHOENIX, ARIZONA

**LOCATION NOTICE FOR LODE MINING CLAIM**

NOTICE IS HEREBY GIVEN that the SN 79 Lode mining claim has been located by Dave Rowe whose current mailing address is 5900 Feedlot Rd, Winnemucca, NV 89445. The general course of this claim is East and West and is approximately 600 feet in width and 1500 feet in length and contains approximately 20.66 acres. This claim runs from the location monument on which the location notice is posted approximately 5 feet in a East direction to the East end line and 1495 feet in a West direction to the West end line and 300 feet on each side of the center line of the claim. This claim is marked by six monuments, one at each corner and one at the center of each end line of the claim. The location monument on which this notice is posted is situated within Section 24, Township 2 North, Range 15 East, Gila and Salt River Baseline and Meridian, Gila County, Arizona, and this claim occupies the following quarter section(s), sections, Township and Range:

Quarter	Section	Township	Range	Meridian
NW	24	2 N	15 E	Gila and Salt River
		2 N	15 E	Gila and Salt River
		2 N	15 E	Gila and Salt River
		2 N	15 E	Gila and Salt River

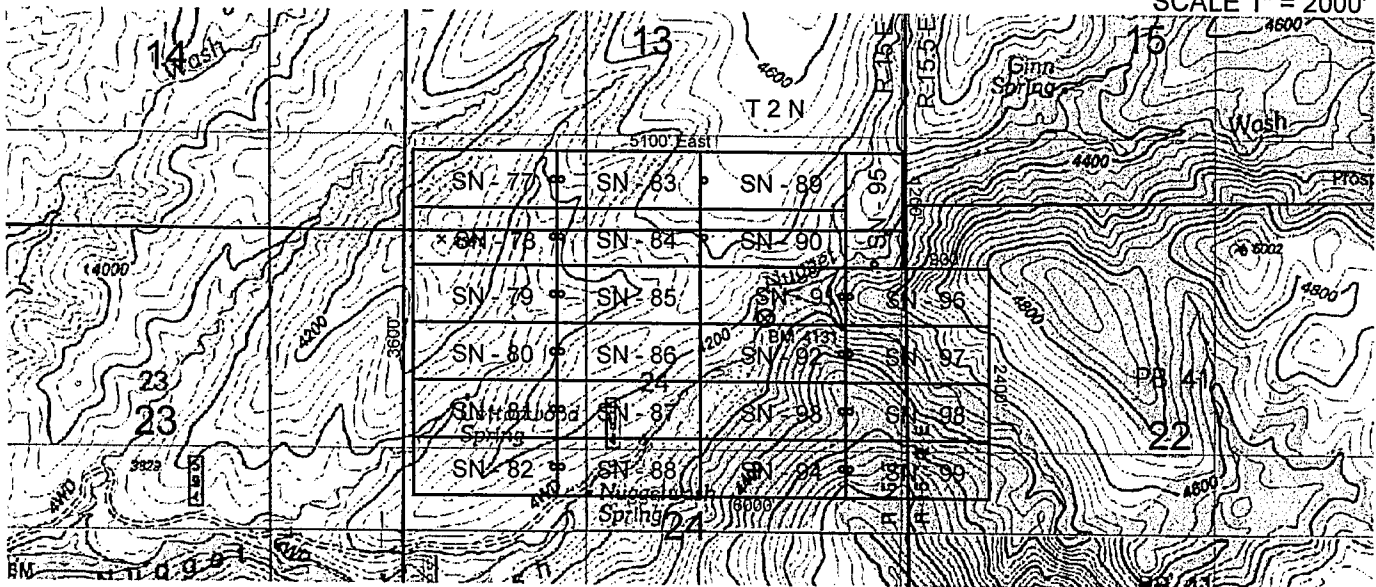
The North West corner of this claim is approximately 555 feet North and 3685 feet West of the Bench Marker 4131 (PID- 19M) situated in the NE quarter of Section 24, Township 2 North, Range 15 East, Gila and Salt River Baseline and Meridian.

DATED AND POSTED on the ground this 15<sup>th</sup> day of September, 2019

BY: Dave Rowe  
 Dave Rowe:



SCALE 1" = 2000'



AMC458271

The above map depicts the SN 79 Lode mining claim, which is located in Section(s) 24, Township 2 North, Range 15 East, Gila and Salt River Baseline and Meridian, Gila County, Arizona. The claim corners, end centers and Location monuments are marked by 2 inch by 2 inch by 5 foot wooden post with aluminum tags. The bearings and distances between claims and tie point are depicted on the map.

Filed at the request of and return to:  
 Dave Rowe  
 5900 Feedlot Rd  
 Winnemucca, NV 89445

RECEIVED  
 2019 NOV 21 P 5  
 PHOENIX AREA

**LOCATION NOTICE FOR LODE MINING CLAIM**

NOTICE IS HEREBY GIVEN that the SN 80 Lode mining claim has been located by Dave Rowe whose current mailing address is 5900 Feedlot Rd, Winnemucca, NV 89445. The general course of this claim is East and West and is approximately 600 feet in width and 1500 feet in length and contains approximately 20.66 acres. This claim runs from the location monument on which the location notice is posted approximately 5 feet in a East direction to the East end line and 1495 feet in a West direction to the West end line and 300 feet on each side of the center line of the claim. This claim is marked by six monuments, one at each corner and one at the center of each end line of the claim. The location monument on which this notice is posted is situated within Section 24, Township 2 North, Range 15 East, Gila and Salt River Baseline and Meridian, Gila County, Arizona, and this claim occupies the following quarter section(s), sections, Township and Range:

Quarter	Section	Township	Range	Meridian
NW	24	2 N	15 E	Gila and Salt River
		2 N	15 E	Gila and Salt River
		2 N	15 E	Gila and Salt River
		2 N	15 E	Gila and Salt River

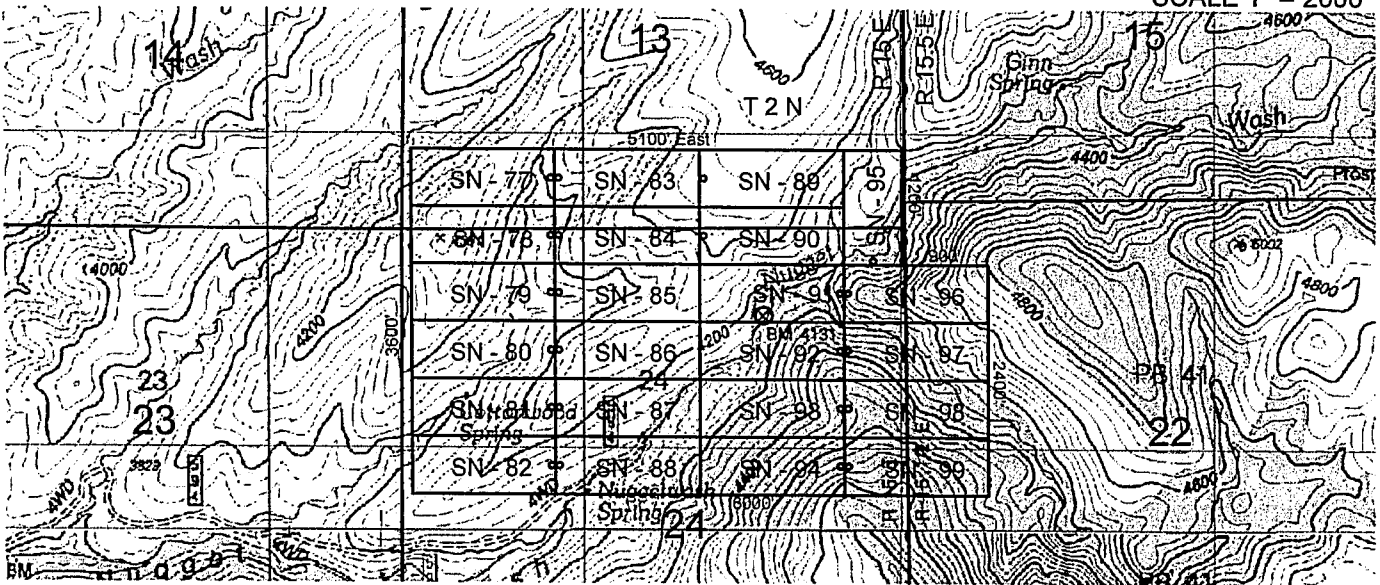
The North West corner of this claim is approximately 45 feet South and 3685 feet West of the Bench Marker 4131 (PID- 19M) situated in the NE quarter of Section 24, Township 2 North, Range 15 East, Gila and Salt River Baseline and Meridian.

DATED AND POSTED on the ground this 1<sup>ST</sup> day of September, 2019

BY: Dave Rowe  
 Dave Rowe:



SCALE 1" = 2000'



AN0458272

The above map depicts the SN 80 Lode mining claim, which is located in Section(s) 24, Township 2 North, Range 15 East, Gila and Salt River Baseline and Meridian, Gila County, Arizona. The claim corners, end centers and Location monuments are marked by 2 inch by 2 inch by 5 foot wooden post with aluminum tags. The bearings and distances between claims and tie point are depicted on the map.

Filed at the request of and return to:  
 Dave Rowe  
 5900 Feedlot Rd  
 Winnemucca, NV 89445

PHOENIX AREA  
 RECEIVED  
 2019 NOV 21 P

LOCATION NOTICE FOR LODE MINING CLAIM

NOTICE IS HEREBY GIVEN that the SN 81 Lode mining claim has been located by Dave Rowe whose current mailing address is 5900 Feedlot Rd. Winnemucca. NV 89445. The general course of this claim is East and West and is approximately 600 feet in width and 1500 feet in length and contains approximately 20.66 acres. This claim runs from the location monument on which the location notice is posted approximately 5 feet in a East direction to the East end line and 1495 feet in a West direction to the West end line and 300 feet on each side of the center line of the claim. This claim is marked by six monuments, one at each corner and one at the center of each end line of the claim. The location monument on which this notice is posted is situated within Section 24, Township 2 North, Range 15 East, Gila and Salt River Baseline and Meridian, Gila County, Arizona, and this claim occupies the following quarter section(s), sections, Township and Range:

Quarter	Section	Township	Range	Meridian
NW	24	2 N	15 E	Gila and Salt River
		2 N	15 E	Gila and Salt River
		2 N	15 E	Gila and Salt River
		2 N	15 E	Gila and Salt River

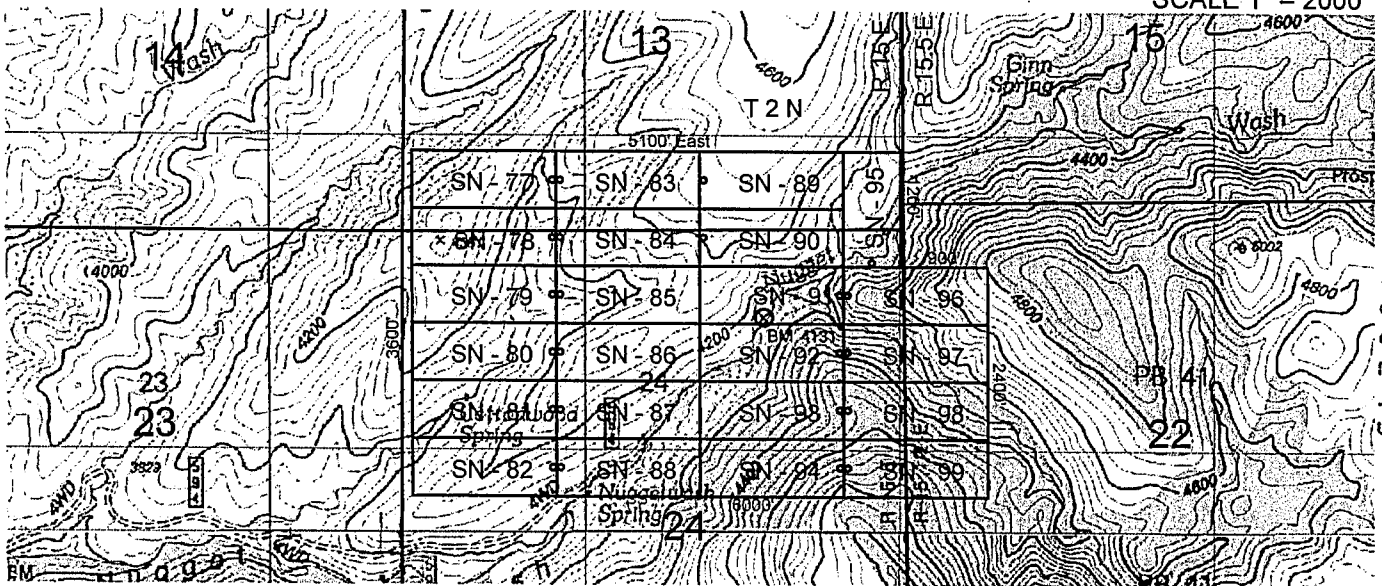
The North West corner of this claim is approximately 645 feet South and 3685 feet West of the Bench Marker 4131 (PID- 19M) situated in the NE quarter of Section 24, Township 2 North, Range 15 East, Gila and Salt River Baseline and Meridian.

DATED AND POSTED on the ground this 1<sup>ST</sup> day of September, 2019

BY: Dave Rowe  
 Dave Rowe:



SCALE 1" = 2000'



ANC458273

The above map depicts the SN 81 Lode mining claim, which is located in Section(s) 24, Township 2 North, Range 15 East, Gila and Salt River Baseline and Meridian, Gila County, Arizona.

The claim corners, end centers and Location monuments are marked by 2 inch by 2 inch by 5 foot wooden post with aluminum tags. The bearings and distances between claims and tie point are depicted on the map.

Filed at the request of and return to:  
 Dave Rowe  
 5900 Feedlot Rd  
 Winnemucca, NV 89445

PHENIX  
 2019 NOV 2

**LOCATION NOTICE FOR LODE MINING CLAIM**

NOTICE IS HEREBY GIVEN that the SN 82 Lode mining claim has been located by Dave Rowe whose current mailing address is 5900 Feedlot Rd. Winnemucca, NV 89445. The general course of this claim is East and West and is approximately 600 feet in width and 1500 feet in length and contains approximately 20.66 acres. This claim runs from the location monument on which the location notice is posted approximately 5 feet in a East direction to the East end line and 1495 feet in a West direction to the West end line and 300 feet on each side of the center line of the claim. This claim is marked by six monuments, one at each corner and one at the center of each end line of the claim. The location monument on which this notice is posted is situated within Section 24, Township 2 North, Range 15 East, Gila and Salt River Baseline and Meridian, Gila County, Arizona, and this claim occupies the following quarter section(s), sections, Township and Range:

Quarter	Section	Township	Range	Meridian
NW	24	2 N	15 E	Gila and Salt River
SW	24	2 N	15 E	Gila and Salt River
		2 N	15 E	Gila and Salt River
		2 N	15 E	Gila and Salt River

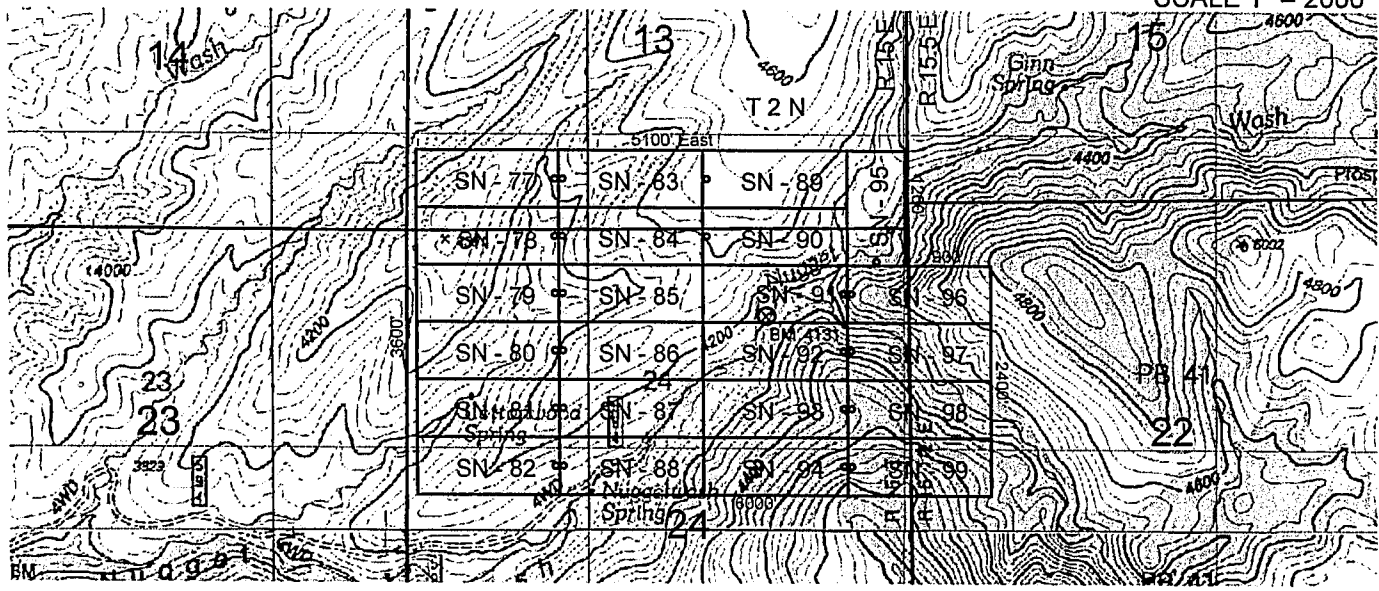
The North West corner of this claim is approximately 1245 feet South and 3685 feet West of the Bench Marker 4131 (PID- 19M) situated in the NE quarter of Section 24, Township 2 North, Range 15 East, Gila and Salt River Baseline and Meridian.

DATED AND POSTED on the ground this 1<sup>ST</sup> day of September, 2019

BY: Dave Rowe  
 Dave Rowe:



SCALE 1" = 2000'



AN0458274

The above map depicts the SN 82 Lode mining claim, which is located in Section(s) 24, Township 2 North, Range 15 East, Gila and Salt River Baseline and Meridian, Gila County, Arizona. The claim corners, end centers and Location monuments are marked by 2 inch by 2 inch by 5 foot wooden post with aluminum tags. The bearings and distances between claims and tie point are depicted on the map.

Filed at the request of and return to:  
 Dave Rowe  
 5900 Feedlot Rd  
 Winnemucca, NV 89445

RECEIVED  
 2019 NOV 21 P 2  
 HOENIX ARIZONA

**LOCATION NOTICE FOR LODE MINING CLAIM**

NOTICE IS HEREBY GIVEN that the SN 83 Lode mining claim has been located by Dave Rowe whose current mailing address is 5900 Feedlot Rd, Winnemucca, NV 89445. The general course of this claim is East and West and is approximately 600 feet in width and 1500 feet in length and contains approximately 20.66 acres. This claim runs from the location monument on which the location notice is posted approximately 1495 feet in a East direction to the East end line and 5 feet in a West direction to the West end line and 300 feet on each side of the center line of the claim. This claim is marked by six monuments, one at each corner and one at the center of each end line of the claim. The location monument on which this notice is posted is situated within Section 13, Township 2 North, Range 15 East, Gila and Salt River Baseline and Meridian, Gila County, Arizona, and this claim occupies the following quarter section(s), sections, Township and Range:

Quarter	Section	Township	Range	Meridian
SW	13	2 N	15 E	Gila and Salt River
SE	13	2 N	15 E	Gila and Salt River
		2 N	15 E	Gila and Salt River
		2 N	15 E	Gila and Salt River

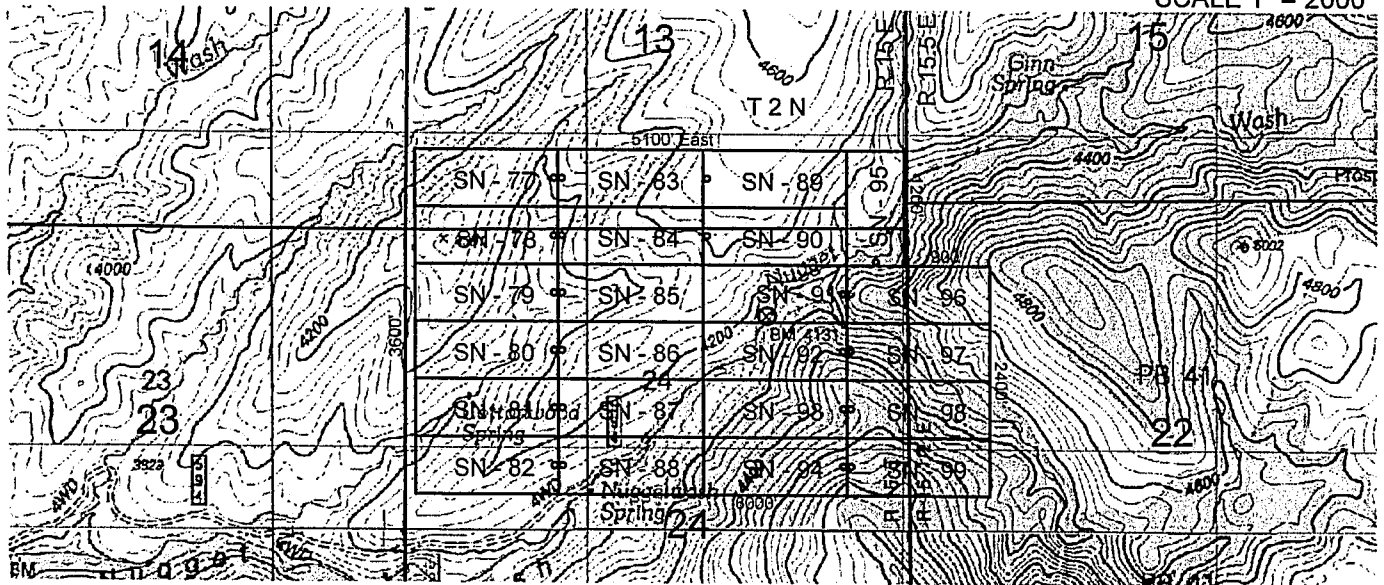
The North West corner of this claim is approximately 1755 feet North and 2185 feet West of the Bench Marker 4131 (PID- 19M) situated in the NE quarter of Section 24, Township 2 North, Range 15 East, Gila and Salt River Baseline and Meridian.

DATED AND POSTED on the ground this 1<sup>ST</sup> day of September, 2019

BY: Dave Rowe  
 Dave Rowe:



SCALE 1" = 2000'



AMC458215

The above map depicts the SN 83 Lode mining claim, which is located in Section(s) 13, Township 2 North, Range 15 East, Gila and Salt River Baseline and Meridian, Gila County, Arizona. The claim corners, end centers and Location monuments are marked by 2 inch by 2 inch by 5 foot wooden post with aluminum tags. The bearings and distances between claims and tie point are depicted on the map.

Filed at the request of and return to:  
 Dave Rowe  
 5900 Feedlot Rd  
 Winnemucca, NV 89445

RECEIVED  
 BLM  
 2019 NOV 21 P 2  
 PHOENIX, ARIZONA

LOCATION NOTICE FOR LODE MINING CLAIM

NOTICE IS HEREBY GIVEN that the SN 84 Lode mining claim has been located by Dave Rowe whose current mailing address is 5900 Feedlot Rd. Winnemucca, NV 89445. The general course of this claim is East and West and is approximately 600 feet in width and 1500 feet in length and contains approximately 20.66 acres. This claim runs from the location monument on which the location notice is posted approximately 1495 feet in a East direction to the East end line and 5 feet in a West direction to the West end line and 300 feet on each side of the center line of the claim. This claim is marked by six monuments, one at each corner and one at the center of each end line of the claim. The location monument on which this notice is posted is situated within Section 24, Township 2 North, Range 15 East, Gila and Salt River Baseline and Meridian, Gila County, Arizona, and this claim occupies the following quarter section(s), sections, Township and Range:

Quarter	Section	Township	Range	Meridian
SW	13	2 N	15 E	Gila and Salt River
SE	13	2 N	15 E	Gila and Salt River
NE	24	2 N	15 E	Gila and Salt River
NW	24	2 N	15 E	Gila and Salt River

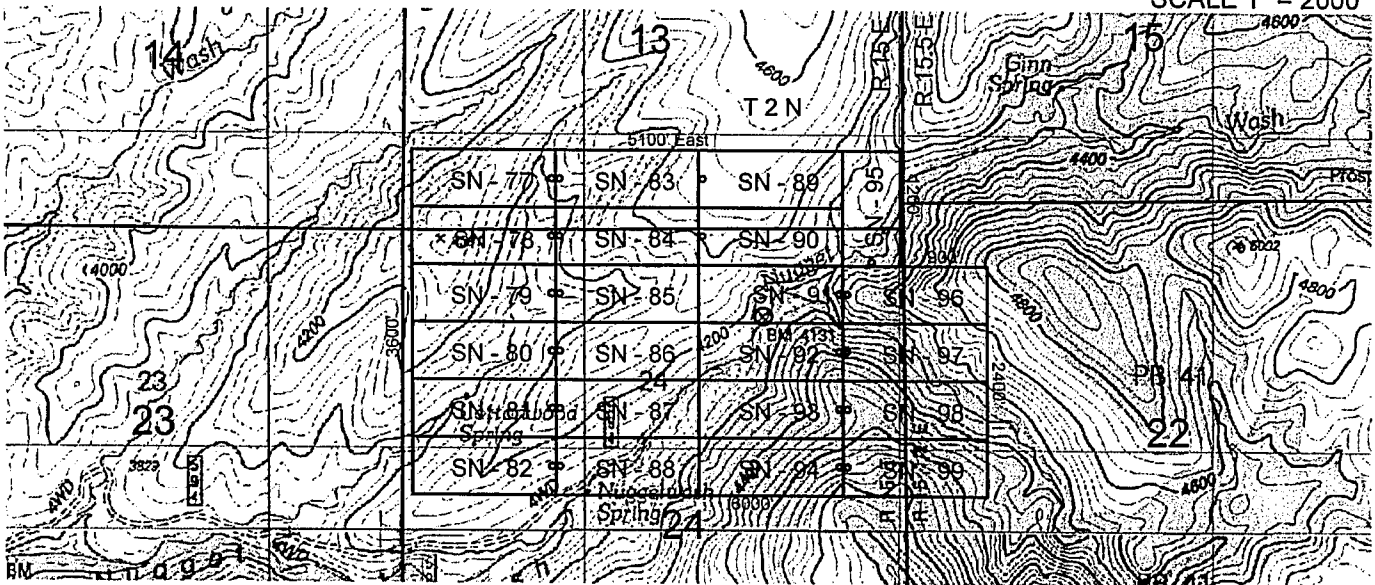
The North West corner of this claim is approximately 1155 feet North and 2185 feet West of the Bench Marker 4131 (PID- 19M) situated in the NE quarter of Section 24, Township 2 North, Range 15 East, Gila and Salt River Baseline and Meridian.

DATED AND POSTED on the ground this 1<sup>st</sup> day of September, 2019

BY: Dave Rowe  
 Dave Rowe:



SCALE 1" = 2000'



AMC458276

The above map depicts the SN 84 Lode mining claim, which is located in Section(s) 13 & 24, Township 2 North, Range 15 East, Gila and Salt River Baseline and Meridian, Gila County, Arizona. The claim corners, end centers and Location monuments are marked by 2 inch by 2 inch by 5 foot wooden post with aluminum tags. The bearings and distances between claims and tie point are depicted on the map.

Filed at the request of and return to:  
 Dave Rowe  
 5900 Feedlot Rd  
 Winnemucca, NV 89445

PHOENIX, ARIZONA  
 2019 NOV 21 PM 4:11  
 GILA AND SALT RIVER

**LOCATION NOTICE FOR LODE MINING CLAIM**

NOTICE IS HEREBY GIVEN that the SN 85 Lode mining claim has been located by Dave Rowe whose current mailing address is 5900 Feedlot Rd, Winnemucca, NV 89445. The general course of this claim is East and West and is approximately 600 feet in width and 1500 feet in length and contains approximately 20.66 acres. This claim runs from the location monument on which the location notice is posted approximately 1495 feet in a East direction to the East end line and 5 feet in a West direction to the West end line and 300 feet on each side of the center line of the claim. This claim is marked by six monuments, one at each corner and one at the center of each end line of the claim. The location monument on which this notice is posted is situated within Section 24, Township 2 North, Range 15 East, Gila and Salt River Baseline and Meridian, Gila County, Arizona, and this claim occupies the following quarter section(s), sections, Township and Range:

Quarter	Section	Township	Range	Meridian
<u>NE</u>	<u>24</u>	<u>2 N</u>	<u>15 E</u>	<u>Gila and Salt River</u>
<u>NW</u>	<u>24</u>	<u>2 N</u>	<u>15 E</u>	<u>Gila and Salt River</u>
		<u>2 N</u>	<u>15 E</u>	<u>Gila and Salt River</u>
		<u>2 N</u>	<u>15 E</u>	<u>Gila and Salt River</u>

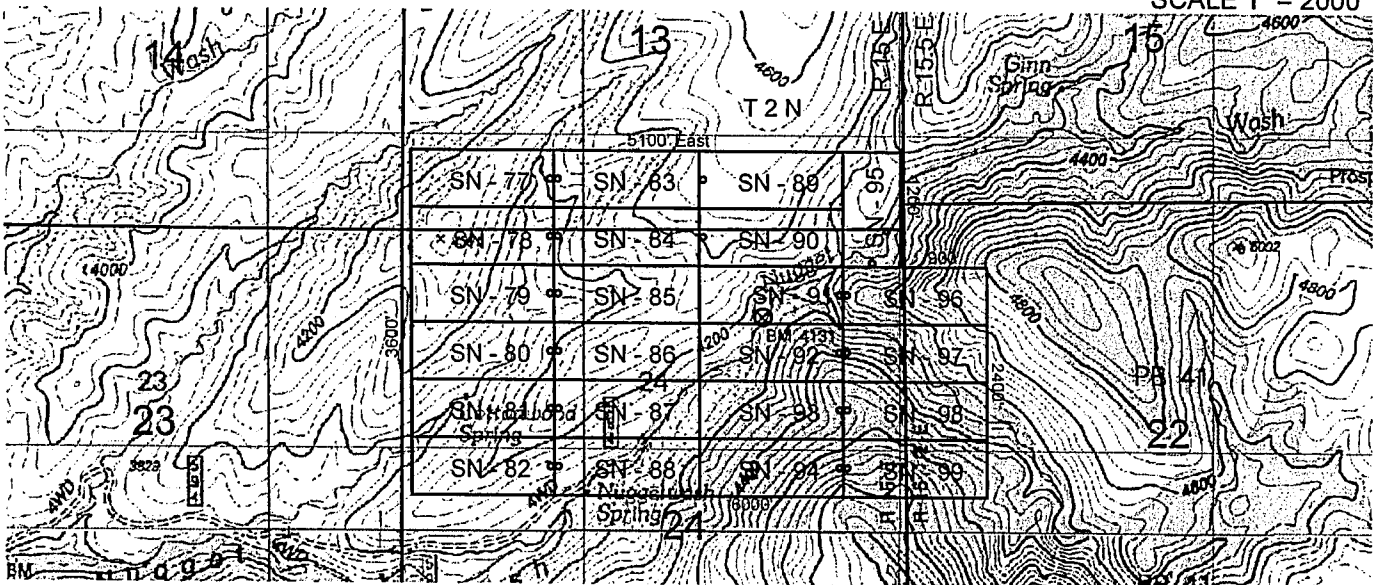
The North West corner of this claim is approximately 555 feet North and 2185 feet West of the Bench Marker 4131 (PID- 19M) situated in the NE quarter of Section 24, Township 2 North, Range 15 East, Gila and Salt River Baseline and Meridian.

DATED AND POSTED on the ground this 1<sup>ST</sup> day of September, 2019

BY: Dave Rowe  
 Dave Rowe:



SCALE 1" = 2000'



The above map depicts the SN 85 Lode mining claim, which is located in Section(s) 24, Township 2 North, Range 15 East, Gila and Salt River Baseline and Meridian, Gila County, Arizona. The claim corners, end centers and Location monuments are marked by 2 inch by 2 inch by 5 foot wooden post with aluminum tags. The bearings and distances between claims and tie point are depicted on the map.



Filed at the request of and return to:  
 Dave Rowe  
 5900 Feedlot Rd  
 Winnemucca, NV 89445

RECEIVED  
 NOV 21 2019  
 PHOENIX ARIZONA

**LOCATION NOTICE FOR LODE MINING CLAIM**

NOTICE IS HEREBY GIVEN that the SN 86 Lode mining claim has been located by Dave Rowe whose current mailing address is 5900 Feedlot Rd, Winnemucca, NV 89445. The general course of this claim is East and West and is approximately 600 feet in width and 1500 feet in length and contains approximately 20.66 acres. This claim runs from the location monument on which the location notice is posted approximately 1495 feet in a East direction to the East end line and 5 feet in a West direction to the West end line and 300 feet on each side of the center line of the claim. This claim is marked by six monuments, one at each corner and one at the center of each end line of the claim. The location monument on which this notice is posted is situated within Section 24, Township 2 North, Range 15 East, Gila and Salt River Baseline and Meridian, Gila County, Arizona, and this claim occupies the following quarter section(s), sections, Township and Range:

Quarter	Section	Township	Range	Meridian
<u>NE</u>	<u>24</u>	<u>2 N</u>	<u>15 E</u>	<u>Gila and Salt River</u>
<u>NW</u>	<u>24</u>	<u>2 N</u>	<u>15 E</u>	<u>Gila and Salt River</u>
		<u>2 N</u>	<u>15 E</u>	<u>Gila and Salt River</u>
		<u>2 N</u>	<u>15 E</u>	<u>Gila and Salt River</u>

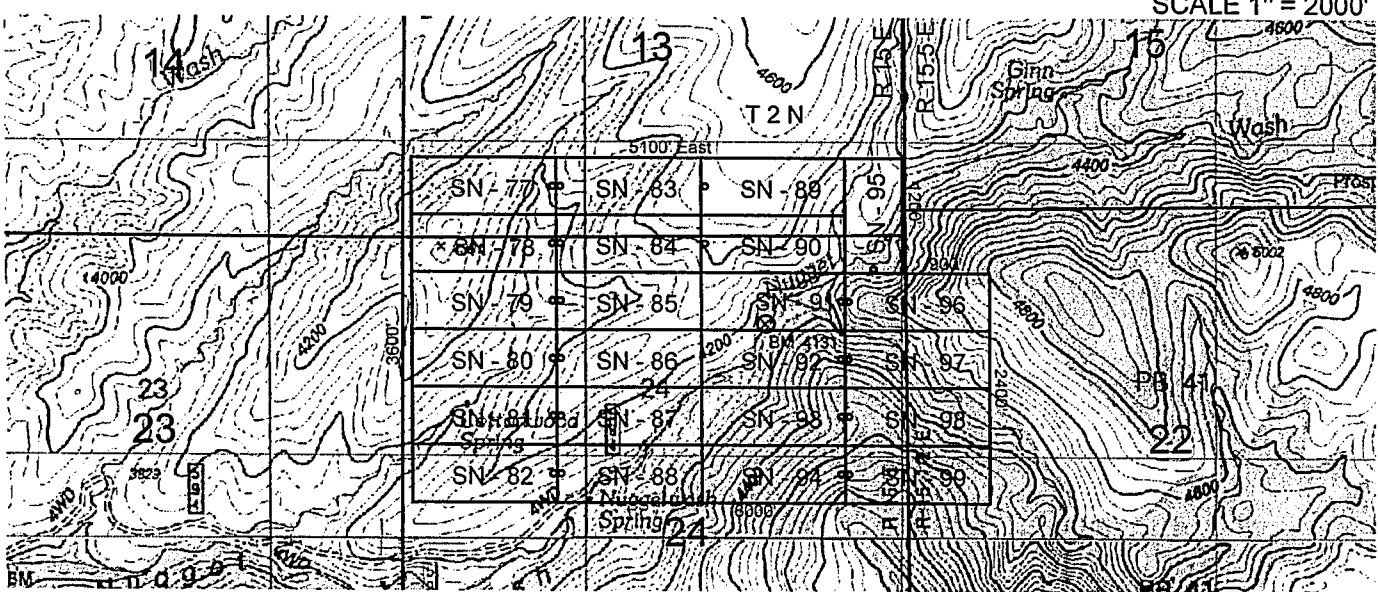
The North West corner of this claim is approximately 45 feet South and 2185 feet West of the Bench Marker 4131 (PID- 19M) situated in the NE quarter of Section 24, Township 2 North, Range 15 East, Gila and Salt River Baseline and Meridian.

DATED AND POSTED on the ground this 1<sup>ST</sup> day of September, 2019

BY: [Signature]  
 Dave Rowe:



SCALE 1" = 2000'



AMC458278

The above map depicts the SN 86 Lode mining claim, which is located in Section(s) 24, Township 2 North, Range 15 East, Gila and Salt River Baseline and Meridian, Gila County, Arizona. The claim corners, end centers and Location monuments are marked by 2 inch by 2 inch by 5 foot wooden post with aluminum tags. The bearings and distances between claims and tie point are depicted on the map.

Filed at the request of and return to:  
 Dave Rowe  
 5900 Feedlot Rd  
 Winnemucca, NV 89445

RECEIVED  
 2019 NOV 21 P 2:21  
 PHOENIX, ARIZONA

**LOCATION NOTICE FOR LODE MINING CLAIM**

NOTICE IS HEREBY GIVEN that the SN 87 Lode mining claim has been located by Dave Rowe whose current mailing address is 5900 Feedlot Rd. Winnemucca, NV 89445. The general course of this claim is East and West and is approximately 600 feet in width and 1500 feet in length and contains approximately 20.66 acres. This claim runs from the location monument on which the location notice is posted approximately 1495 feet in a East direction to the East end line and 5 feet in a West direction to the West end line and 300 feet on each side of the center line of the claim. This claim is marked by six monuments, one at each corner and one at the center of each end line of the claim. The location monument on which this notice is posted is situated within Section 24, Township 2 North, Range 15 East, Gila and Salt River Baseline and Meridian, Gila County, Arizona, and this claim occupies the following quarter section(s), sections, Township and Range:

Quarter	Section	Township	Range	Meridian
<u>NE</u>	<u>24</u>	<u>2 N</u>	<u>15 E</u>	<u>Gila and Salt River</u>
<u>NW</u>	<u>24</u>	<u>2 N</u>	<u>15 E</u>	<u>Gila and Salt River</u>
		<u>2 N</u>	<u>15 E</u>	<u>Gila and Salt River</u>
		<u>2 N</u>	<u>15 E</u>	<u>Gila and Salt River</u>

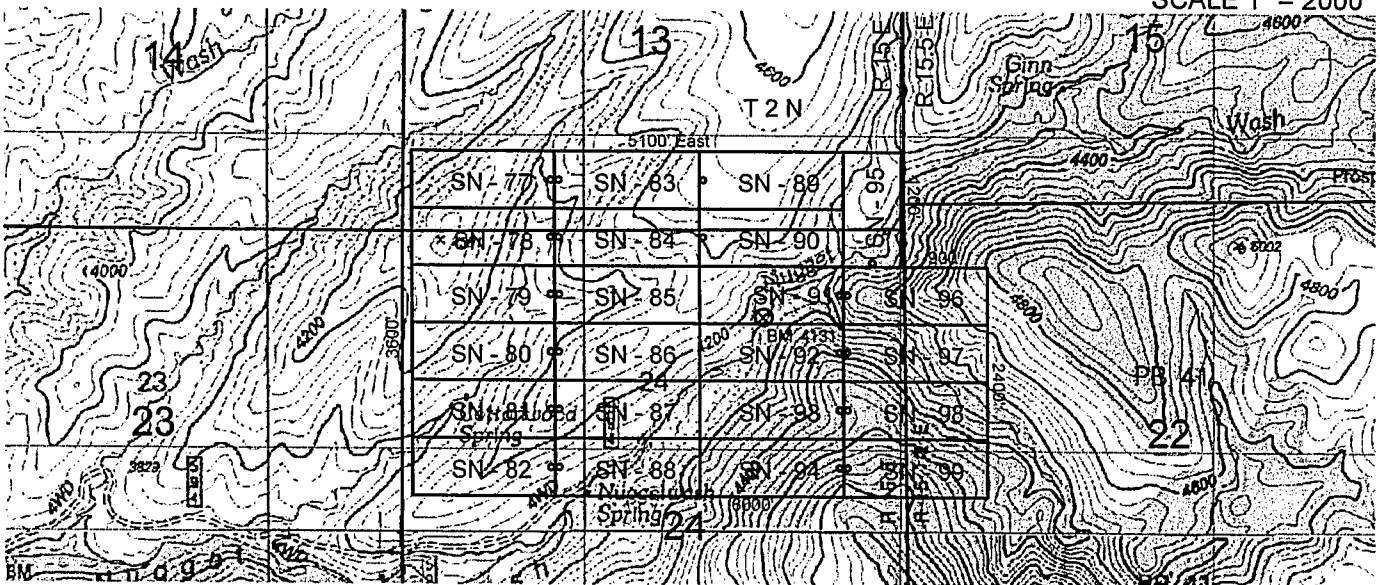
The North West corner of this claim is approximately 645 feet South and 2185 feet West of the Bench Marker 4131 (PID- 19M) situated in the NE quarter of Section 24, Township 2 North, Range 15 East, Gila and Salt River Baseline and Meridian.

DATED AND POSTED on the ground this 1<sup>st</sup> day of September, 2019

BY: *Dave Rowe*  
 Dave Rowe:



SCALE 1" = 2000'



AMC458279

The above map depicts the SN 87 Lode mining claim, which is located in Section(s) 24, Township 2 North, Range 15 East, Gila and Salt River Baseline and Meridian, Gila County, Arizona. The claim corners, end centers and Location monuments are marked by 2 inch by 2 inch by 5 foot wooden post with aluminum tags. The bearings and distances between claims and tie point are depicted on the map.

Filed at the request of and return to:  
 Dave Rowe  
 5900 Feedlot Rd  
 Winnemucca, NV 89445

RECEIVED  
 2019 NOV 21 P  
 PHOENIX, ARIZONA

**LOCATION NOTICE FOR LODE MINING CLAIM**

NOTICE IS HEREBY GIVEN that the SN 88 Lode mining claim has been located by Dave Rowe whose current mailing address is 5900 Feedlot Rd, Winnemucca, NV 89445. The general course of this claim is East and West and is approximately 600 feet in width and 1500 feet in length and contains approximately 20.66 acres. This claim runs from the location monument on which the location notice is posted approximately 1495 feet in a East direction to the East end line and 5 feet in a West direction to the West end line and 300 feet on each side of the center line of the claim. This claim is marked by six monuments, one at each corner and one at the center of each end line of the claim. The location monument on which this notice is posted is situated within Section 24, Township 2 North, Range 15 East, Gila and Salt River Baseline and Meridian, Gila County, Arizona, and this claim occupies the following quarter section(s), sections, Township and Range:

Quarter	Section	Township	Range	Meridian
NE	24	2 N	15 E	Gila and Salt River
NW	24	2 N	15 E	Gila and Salt River
SW	24	2 N	15 E	Gila and Salt River
SE	24	2 N	15 E	Gila and Salt River

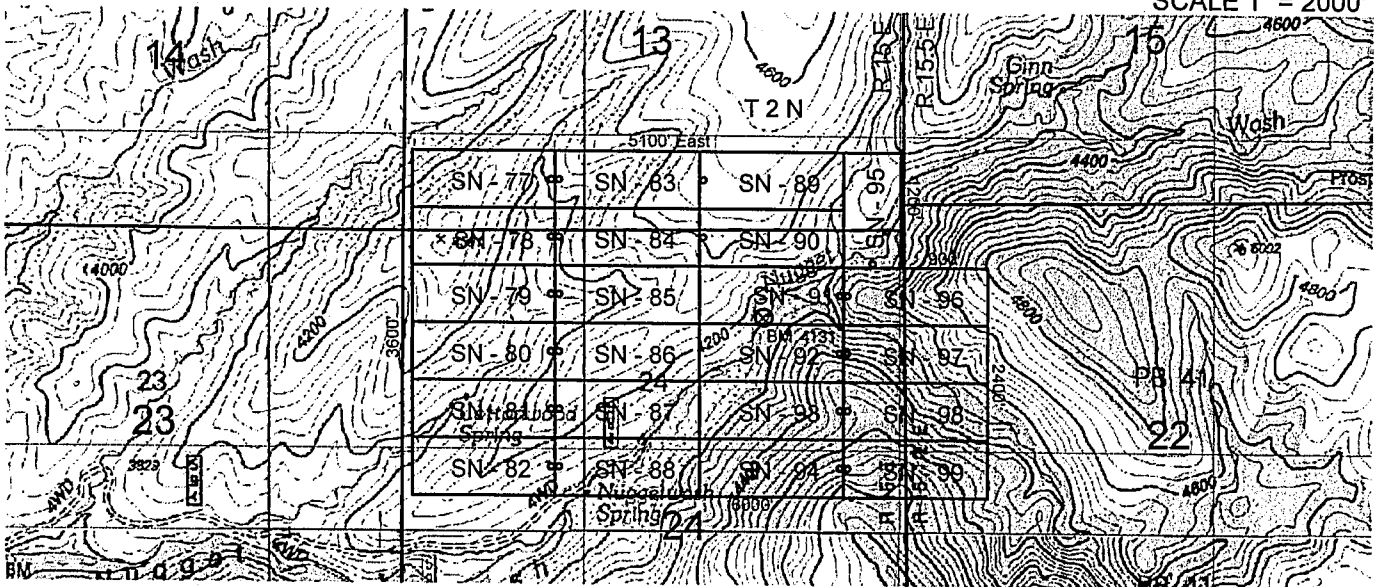
The North West corner of this claim is approximately 1245 feet South and 2185 feet West of the Bench Marker 4131 (PID- 19M) situated in the NE quarter of Section 24, Township 2 North, Range 15 East, Gila and Salt River Baseline and Meridian.

DATED AND POSTED on the ground this 1<sup>st</sup> day of September, 2019

BY: Dave Rowe  
 Dave Rowe:



SCALE 1" = 2000'



ANCU58280

The above map depicts the SN 88 Lode mining claim, which is located in Section(s) 24, Township 2 North, Range 15 East, Gila and Salt River Baseline and Meridian, Gila County, Arizona. The claim corners, end centers and Location monuments are marked by 2 inch by 2 inch by 5 foot wooden post with aluminum tags. The bearings and distances between claims and tie point are depicted on the map.

Filed at the request of and return to:  
 Dave Rowe  
 5900 Feedlot Rd  
 Winnemucca, NV 89445

PHOENIX AREA  
 2019 NOV 21 P  
 R.M. [unclear]

**LOCATION NOTICE FOR LODE MINING CLAIM**

NOTICE IS HEREBY GIVEN that the SN 89 Lode mining claim has been located by Dave Rowe whose current mailing address is 5900 Feedlot Rd, Winnemucca, NV 89445. The general course of this claim is East and West and is approximately 600 feet in width and 1500 feet in length and contains approximately 20.66 acres. This claim runs from the location monument on which the location notice is posted approximately 1495 feet in a East direction to the East end line and 5 feet in a West direction to the West end line and 300 feet on each side of the center line of the claim. This claim is marked by six monuments, one at each corner and one at the center of each end line of the claim. The location monument on which this notice is posted is situated within Section 13, Township 2 North, Range 15 East, Gila and Salt River Baseline and Meridian, Gila County, Arizona, and this claim occupies the following quarter section(s), sections, Township and Range:

Quarter	Section	Township	Range	Meridian
SE	13	2 N	15 E	Gila and Salt River
		2 N	15 E	Gila and Salt River
		2 N	15 E	Gila and Salt River
		2 N	15 E	Gila and Salt River

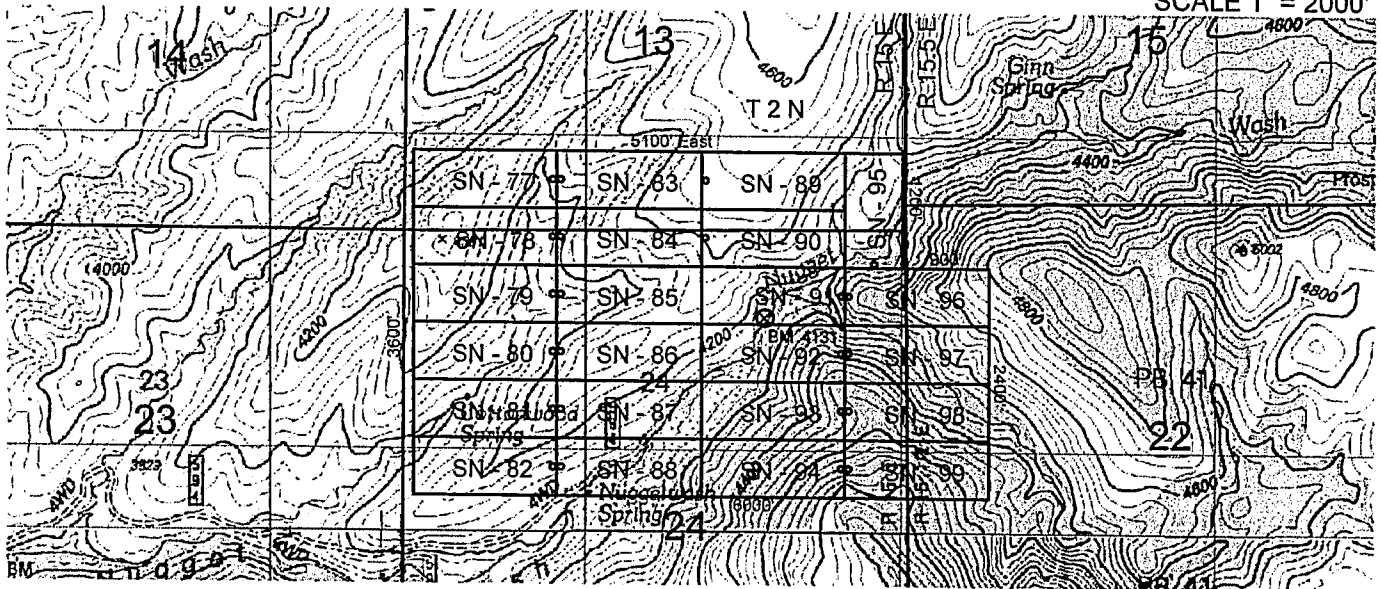
The North West corner of this claim is approximately 1755 feet North and 685 feet West of the Bench Marker 4131 (PID- 19M) situated in the NE quarter of Section 24, Township 2 North, Range 15 East, Gila and Salt River Baseline and Meridian.

DATED AND POSTED on the ground this 1<sup>ST</sup> day of September, 2019

BY: Dave Rowe  
 Dave Rowe:



SCALE 1" = 2000'



AMC458281

The above map depicts the SN 89 Lode mining claim, which is located in Section(s) 13, Township 2 North, Range 15 East, Gila and Salt River Baseline and Meridian, Gila County, Arizona. The claim corners, end centers and Location monuments are marked by 2 inch by 2 inch by 5 foot wooden post with aluminum tags. The bearings and distances between claims and tie point are depicted on the map.

Filed at the request of and return to:  
 Dave Rowe  
 5900 Feedlot Rd  
 Winnemucca, NV 89445

RECEIVED  
 BLM NV DISTRICT OFFICE  
 PHOENIX, ARIZONA  
 2019 NOV 21 P 2:25

**LOCATION NOTICE FOR LODE MINING CLAIM**

NOTICE IS HEREBY GIVEN that the SN 90 Lode mining claim has been located by Dave Rowe whose current mailing address is 5900 Feedlot Rd, Winnemucca, NV 89445. The general course of this claim is East and West and is approximately 600 feet in width and 1500 feet in length and contains approximately 20.66 acres. This claim runs from the location monument on which the location notice is posted approximately 1495 feet in a East direction to the East end line and 5 feet in a West direction to the West end line and 300 feet on each side of the center line of the claim. This claim is marked by six monuments, one at each corner and one at the center of each end line of the claim. The location monument on which this notice is posted is situated within Section 24, Township 2 North, Range 15 East, Gila and Salt River Baseline and Meridian, Gila County, Arizona, and this claim occupies the following quarter section(s), sections, Township and Range:

Quarter	Section	Township	Range	Meridian
<u>SE</u>	<u>13</u>	<u>2 N</u>	<u>15 E</u>	<u>Gila and Salt River</u>
<u>NE</u>	<u>24</u>	<u>2 N</u>	<u>15 E</u>	<u>Gila and Salt River</u>
		<u>2 N</u>	<u>15 E</u>	<u>Gila and Salt River</u>
		<u>2 N</u>	<u>15 E</u>	<u>Gila and Salt River</u>

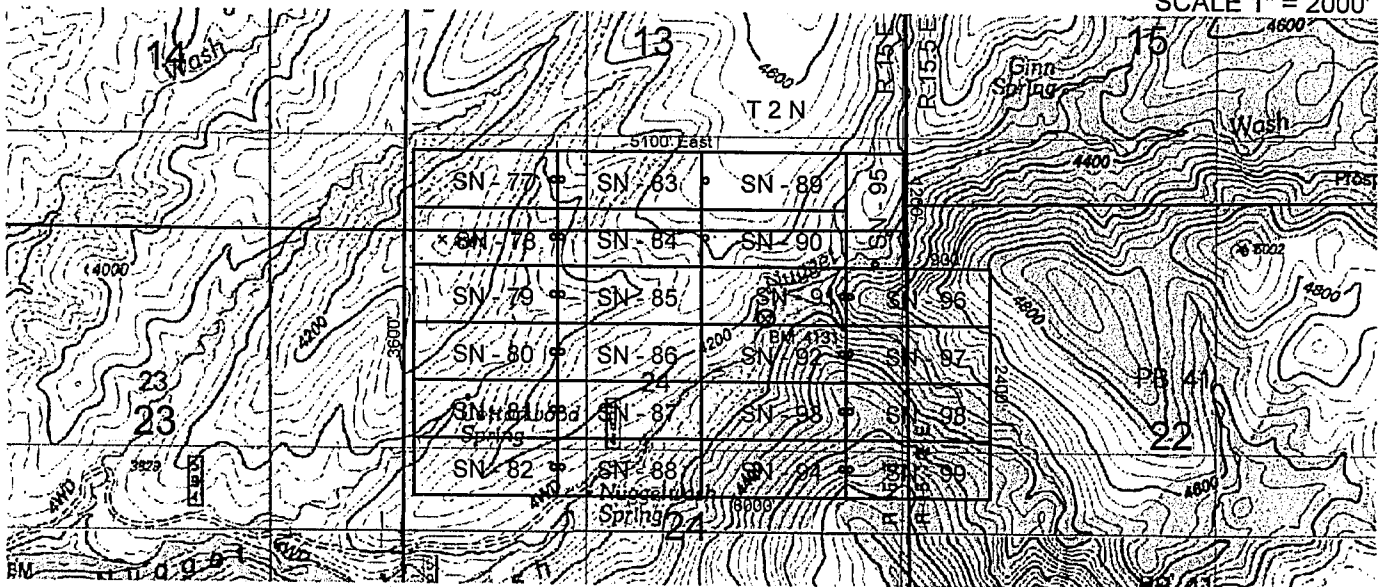
The North West corner of this claim is approximately 1155 feet North and 685 feet West of the Bench Marker 4131 (PID- 19M) situated in the NE quarter of Section 24, Township 2 North, Range 15 East, Gila and Salt River Baseline and Meridian.

DATED AND POSTED on the ground this 1<sup>ST</sup> day of September, 2019

BY: Dave Rowe  
 Dave Rowe:



SCALE 1" = 2000'



The above map depicts the SN 90 Lode mining claim, which is located in Section(s) 13 & 24, Township 2 North, Range 15 East, Gila and Salt River Baseline and Meridian, Gila County, Arizona. The claim corners, end centers and Location monuments are marked by 2 inch by 2 inch by 5 foot wooden post with aluminum tags. The bearings and distances between claims and tie point are depicted on the map.

AMC458282

Filed at the request of and return to:  
 Dave Rowe  
 5900 Feedlot Rd  
 Winnemucca, NV 89445

RECEIVED  
 PHOENIX ARIZONA  
 2019 NOV 21 P 2:22

**LOCATION NOTICE FOR LODE MINING CLAIM**

NOTICE IS HEREBY GIVEN that the SN 91 Lode mining claim has been located by Dave Rowe whose current mailing address is 5900 Feedlot Rd. Winnemucca, NV 89445. The general course of this claim is East and West and is approximately 600 feet in width and 1500 feet in length and contains approximately 20.66 acres. This claim runs from the location monument on which the location notice is posted approximately 5 feet in a East direction to the East end line and 1495 feet in a West direction to the West end line and 300 feet on each side of the center line of the claim. This claim is marked by six monuments, one at each corner and one at the center of each end line of the claim. The location monument on which this notice is posted is situated within Section 24, Township 2 North, Range 15 East, Gila and Salt River Baseline and Meridian, Gila County, Arizona, and this claim occupies the following quarter section(s), sections, Township and Range:

Quarter	Section	Township	Range	Meridian
NE	24	2 N	15 E	Gila and Salt River
		2 N	15 E	Gila and Salt River
		2 N	15 E	Gila and Salt River
		2 N	15 E	Gila and Salt River

The North West corner of this claim is approximately 555 feet North and 685 feet West of the Bench Marker 4131 (PID- 19M) situated in the NE quarter of Section 24, Township 2 North, Range 15 East, Gila and Salt River Baseline and Meridian.

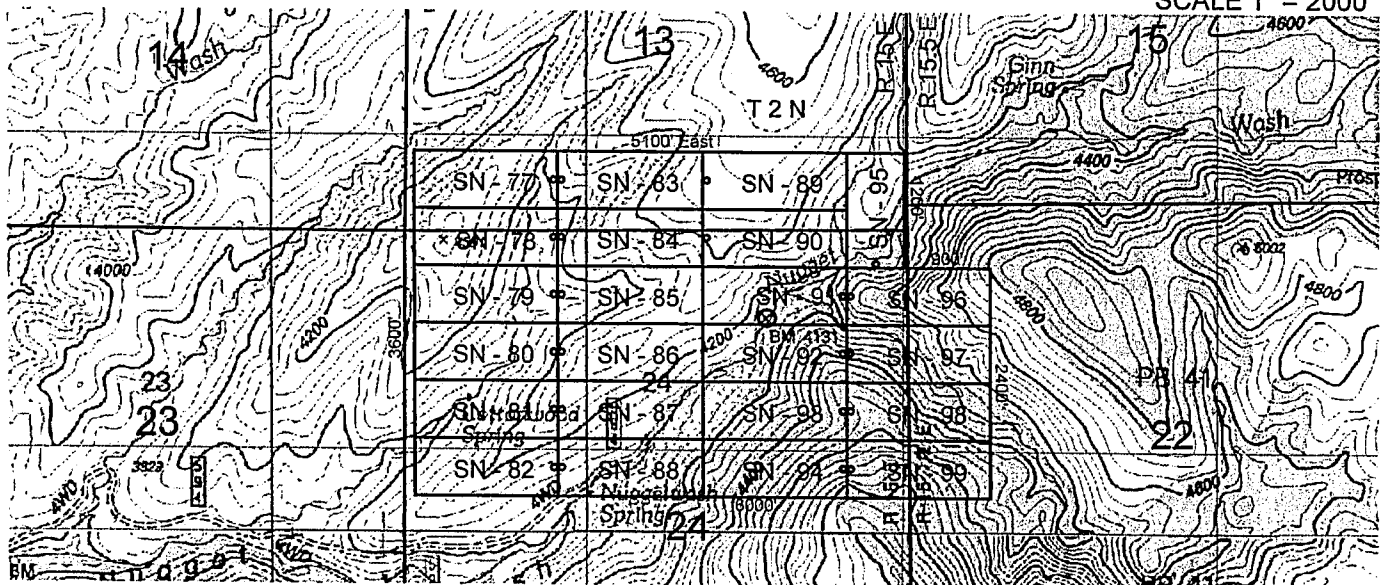
DATED AND POSTED on the ground this 1<sup>st</sup> day of September, 2019

BY: Dave Rowe  
 Dave Rowe:



SCALE 1" = 2000'

AMC458283



The above map depicts the SN 91 Lode mining claim, which is located in Section(s) 24, Township 2 North, Range 15 East, Gila and Salt River Baseline and Meridian, Gila County, Arizona. The claim corners, end centers and Location monuments are marked by 2 inch by 2 inch by 5 foot wooden post with aluminum tags. The bearings and distances between claims and tie point are depicted on the map.

Filed at the request of and return to:  
 Dave Rowe  
 5900 Feedlot Rd  
 Winnemucca, NV 89445

RECEIVED  
 2019 NOV 21 P 2:25  
 PHOENIX, ARIZONA

**LOCATION NOTICE FOR LODE MINING CLAIM**

NOTICE IS HEREBY GIVEN that the SN 92 Lode mining claim has been located by Dave Rowe whose current mailing address is 5900 Feedlot Rd. Winnemucca, NV 89445. The general course of this claim is East and West and is approximately 600 feet in width and 1500 feet in length and contains approximately 20.66 acres. This claim runs from the location monument on which the location notice is posted approximately 5 feet in a East direction to the East end line and 1495 feet in a West direction to the West end line and 300 feet on each side of the center line of the claim. This claim is marked by six monuments, one at each corner and one at the center of each end line of the claim. The location monument on which this notice is posted is situated within Section 24, Township 2 North, Range 15 East, Gila and Salt River Baseline and Meridian, Gila County, Arizona, and this claim occupies the following quarter section(s), sections, Township and Range:

Quarter	Section	Township	Range	Meridian
NE	24	2 N	15 E	Gila and Salt River
		2 N	15 E	Gila and Salt River
		2 N	15 E	Gila and Salt River
		2 N	15 E	Gila and Salt River

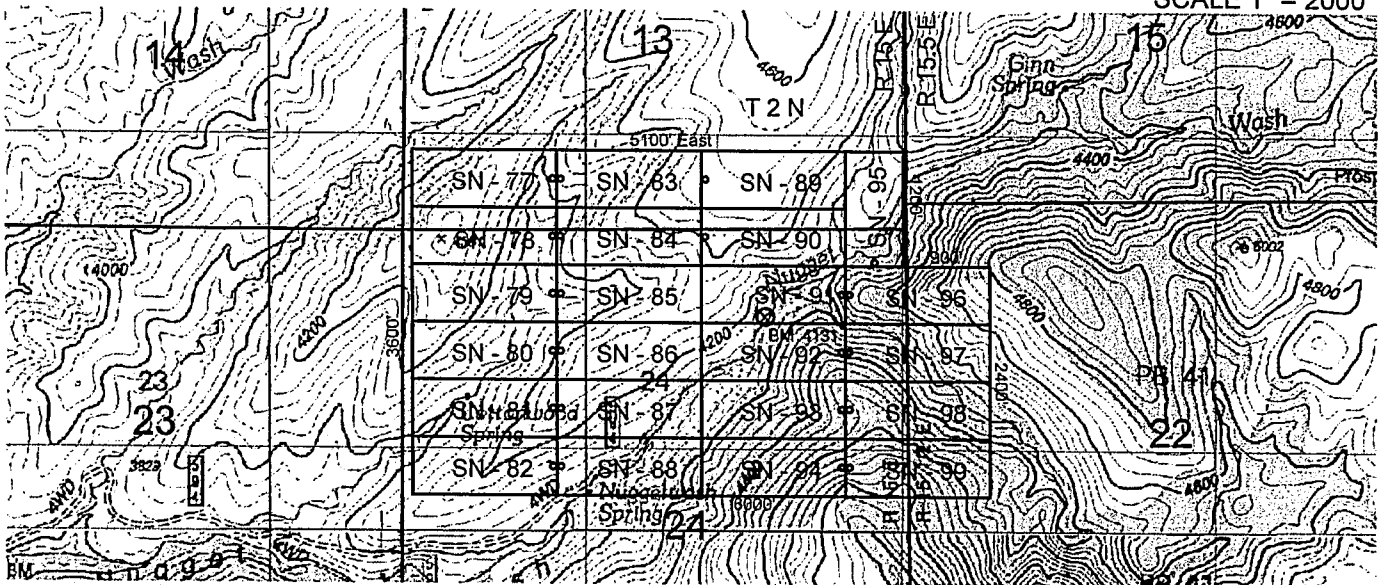
The North West corner of this claim is approximately 45 feet South and 685 feet West of the Bench Marker 4131 (PID- 19M) situated in the NE quarter of Section 24, Township 2 North, Range 15 East, Gila and Salt River Baseline and Meridian.

DATED AND POSTED on the ground this 1<sup>st</sup> day of September, 2019

BY: Dave Rowe  
 Dave Rowe:



SCALE 1" = 2000'



ANCL58284

The above map depicts the SN 92 Lode mining claim, which is located in Section(s) 24, Township 2 North, Range 15 East, Gila and Salt River Baseline and Meridian, Gila County, Arizona. The claim corners, end centers and Location monuments are marked by 2 inch by 2 inch by 5 foot wooden post with aluminum tags. The bearings and distances between claims and tie point are depicted on the map.

Filed at the request of and return to:  
 Dave Rowe  
 5900 Feedlot Rd  
 Winnemucca, NV 89445

RECEIVED  
 NOV 21 2019  
 PHOENIX, ARIZONA

**LOCATION NOTICE FOR LODE MINING CLAIM**

NOTICE IS HEREBY GIVEN that the SN 93 Lode mining claim has been located by Dave Rowe whose current mailing address is 5900 Feedlot Rd. Winnemucca, NV 89445. The general course of this claim is East and West and is approximately 600 feet in width and 1500 feet in length and contains approximately 20.66 acres. This claim runs from the location monument on which the location notice is posted approximately 5 feet in a East direction to the East end line and 1495 feet in a West direction to the West end line and 300 feet on each side of the center line of the claim. This claim is marked by six monuments, one at each corner and one at the center of each end line of the claim. The location monument on which this notice is posted is situated within Section 24, Township 2 North, Range 15 East, Gila and Salt River Baseline and Meridian, Gila County, Arizona, and this claim occupies the following quarter section(s), sections, Township and Range:

Quarter	Section	Township	Range	Meridian
NE	24	2 N	15 E	Gila and Salt River
		2 N	15 E	Gila and Salt River
		2 N	15 E	Gila and Salt River
		2 N	15 E	Gila and Salt River

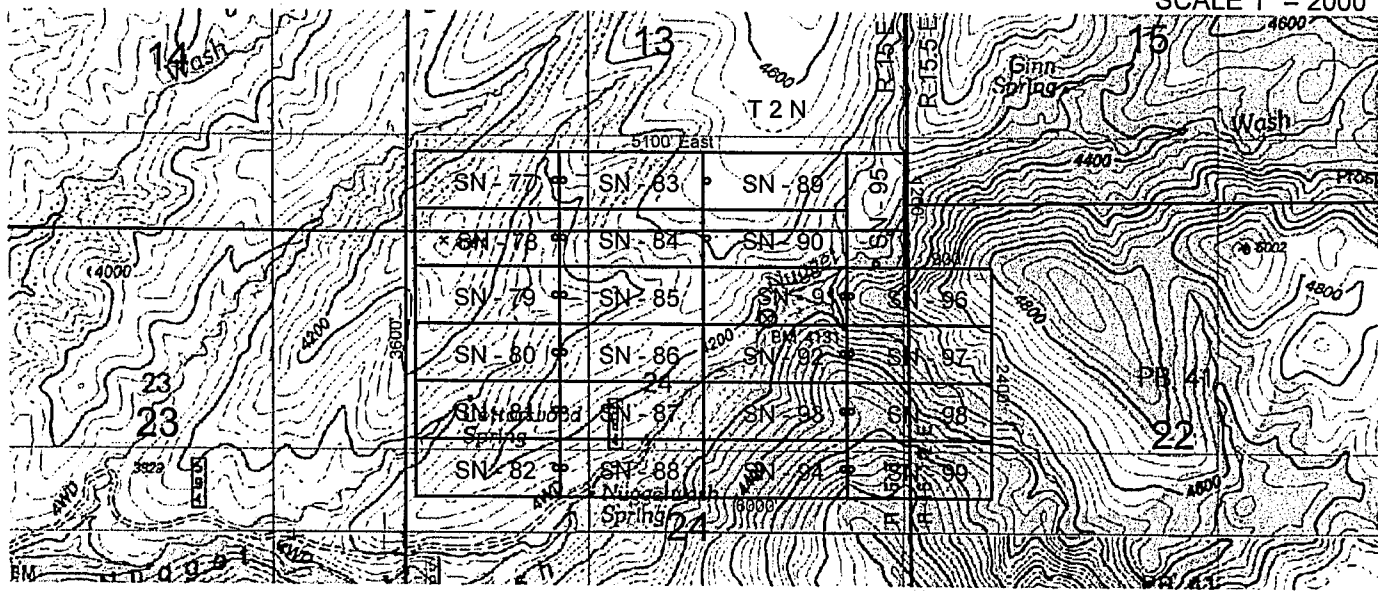
The North West corner of this claim is approximately 645 feet South and 685 feet West of the Bench Marker 4131 (PID- 19M) situated in the NE quarter of Section 24, Township 2 North, Range 15 East, Gila and Salt River Baseline and Meridian.

DATED AND POSTED on the ground this 1<sup>ST</sup> day of September, 2019

BY: Dave Rowe  
 Dave Rowe:



SCALE 1" = 2000'



The above map depicts the SN 93 Lode mining claim, which is located in Section(s) 24, Township 2 North, Range 15 East, Gila and Salt River Baseline and Meridian, Gila County, Arizona. The claim corners, end centers and Location monuments are marked by 2 inch by 2 inch by 5 foot wooden post with aluminum tags. The bearings and distances between claims and tie point are depicted on the map.



Filed at the request of and return to:  
 Dave Rowe  
 5900 Feedlot Rd  
 Winnemucca, NV 89445

RECEIVED  
 2019 NOV 21 P  
 PHOENIX ARIZONA

**LOCATION NOTICE FOR LODE MINING CLAIM**

NOTICE IS HEREBY GIVEN that the SN 94 Lode mining claim has been located by Dave Rowe whose current mailing address is 5900 Feedlot Rd. Winnemucca, NV 89445. The general course of this claim is East and West and is approximately 600 feet in width and 1500 feet in length and contains approximately 20.66 acres. This claim runs from the location monument on which the location notice is posted approximately 5 feet in a East direction to the East end line and 1495 feet in a West direction to the West end line and 300 feet on each side of the center line of the claim. This claim is marked by six monuments, one at each corner and one at the center of each end line of the claim. The location monument on which this notice is posted is situated within Section 24, Township 2 North, Range 15 East, Gila and Salt River Baseline and Meridian, Gila County, Arizona, and this claim occupies the following quarter section(s), sections, Township and Range:

Quarter	Section	Township	Range	Meridian
NE	24	2 N	15 E	Gila and Salt River
SE	24	2 N	15 E	Gila and Salt River
		2 N	15 E	Gila and Salt River
		2 N	15 E	Gila and Salt River

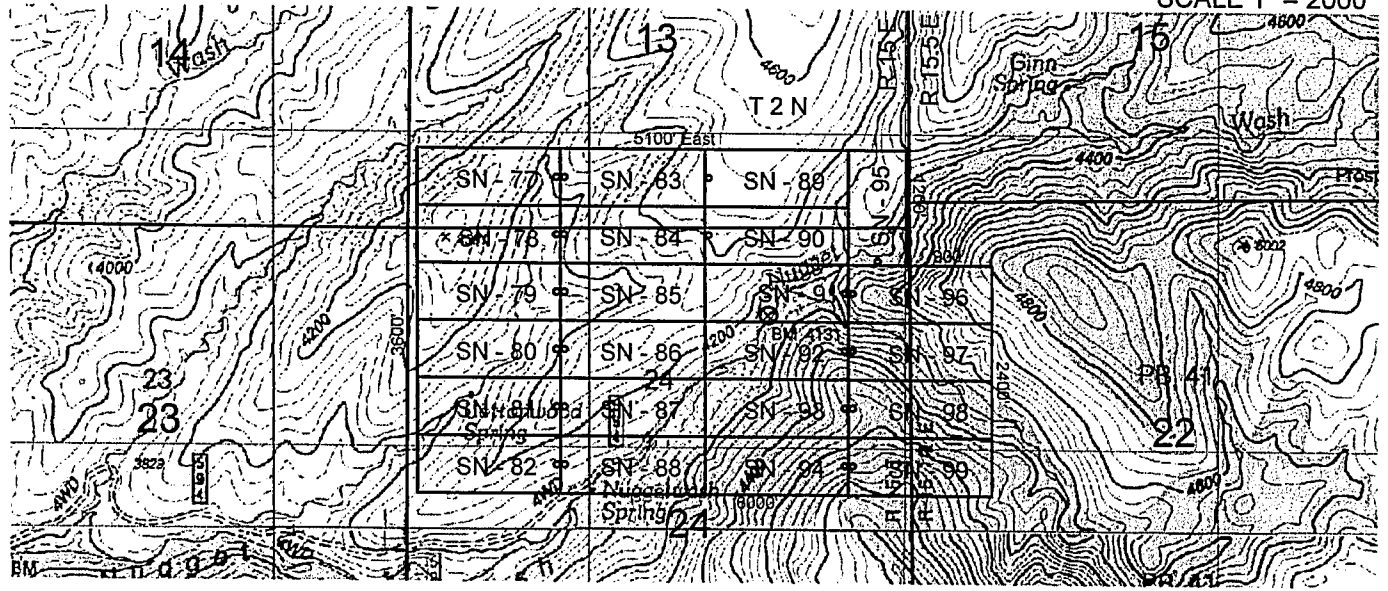
The North West corner of this claim is approximately 1245 feet South and 685 feet West of the Bench Marker 4131 (PID- 19M) situated in the NE quarter of Section 24, Township 2 North, Range 15 East, Gila and Salt River Baseline and Meridian.

DATED AND POSTED on the ground this 1<sup>ST</sup> day of September, 2019

BY: Dave Rowe  
 Dave Rowe:



SCALE 1" = 2000'



AMC458286

The above map depicts the SN 94 Lode mining claim, which is located in Section(s) 24, Township 2 North, Range 15 East, Gila and Salt River Baseline and Meridian, Gila County, Arizona. The claim corners, end centers and Location monuments are marked by 2 inch by 2 inch by 5 foot wooden post with aluminum tags. The bearings and distances between claims and tie point are depicted on the map.

Filed at the request of and return to:  
 Dave Rowe  
 5900 Feedlot Rd  
 Winnemucca, NV 89445

RECEIVED  
 2019 NOV 21 P 2:21  
 PHOENIX, ARIZONA

**LOCATION NOTICE FOR LODE MINING CLAIM**

NOTICE IS HEREBY GIVEN that the SN 95 Lode mining claim has been located by Dave Rowe whose current mailing address is 5900 Feedlot Rd, Winnemucca, Nevada 89445. The general course of this claim is North and South and is approximately 600 feet in width and 1500 feet in length and contains approximately 16.3 acres. This claim runs from the location monument on which the location notice is posted approximately 5 feet in a South direction to the South end line and 1195 feet in a North direction to the North end line and 300 feet on each side of the center line of the claim. This claim is marked by six monuments, one at each corner and one at the center of each end line of the claim. The location monument on which this notice is posted is situated within Section 24, Township 2 North, Range 15 East, Gila and Salt River Baseline and Meridian, Gila County, Arizona, and this claim occupies the following quarter section(s), sections, Township and Range:

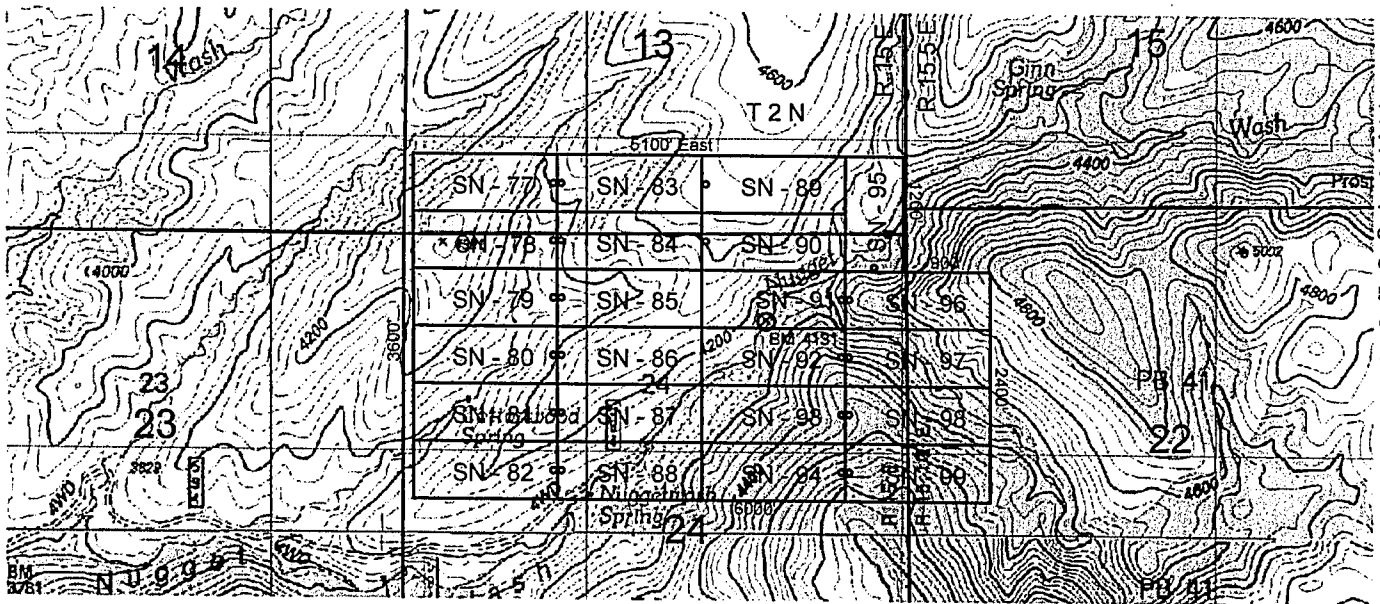
Quarter	Section	Township	Range	Meridian
SE	13	2 N	15 E	Gila and Salt River
NE	24	2 N	15 E	Gila and Salt River
		2 N	15 E	Gila and Salt River
		2 N	15 E	Gila and Salt River

The North West corner of this claim is approximately 1755 feet North and 815 feet East of the Bench Marker 4131 (PID- 19M) situated in the NE quarter of Section 24, Township 2 North, Range 15 East, Gila and Salt River Baseline and Meridian.

DATED AND POSTED on the ground this 1<sup>ST</sup> day of September, 2019

BY: [Signature]  
 Dave Rowe:

  
 SCALE 1" = 2000'



The above map depicts the SN 95 Lode mining claim, which is located in Section(s) 13 & 24, Township 2 North, Range 15 East, Gila and Salt River Baseline and Meridian, Gila County, Arizona. The claim corners, end centers and Location monuments are marked by 2 inch by 2 inch by 5 foot wooden post with aluminum tags. The bearings and distances between claims and tie point are depicted on the map.

Filed at the request of and return to:  
 Dave Rowe  
 5900 Feedlot Rd  
 Winnemucca, NV 89445

RECEIVED  
 2019 NOV 21 P 2:15  
 PHOENIX, ARIZONA

**LOCATION NOTICE FOR LODE MINING CLAIM**


NOTICE IS HEREBY GIVEN that the SN 96 Lode mining claim has been located by Dave Rowe whose current mailing address is 5900 Feedlot Rd. Winnemucca, NV 89445. The general course of this claim is East and West and is approximately 600 feet in width and 1500 feet in length and contains approximately 20.66 acres. This claim runs from the location monument on which the location notice is posted approximately 1495 feet in an East direction to the East end line and 5 feet in a West direction to the West end line and 300 feet on each side of the center line of the claim. This claim is marked by six monuments, one at each corner and one at the center of each end line of the claim. The location monument on which this notice is posted is situated within Section 24, Township 2 North, Range 15 East, Gila and Salt River Baseline and Meridian, Gila County, Arizona, and this claim occupies the following quarter section(s), sections, Township and Range:

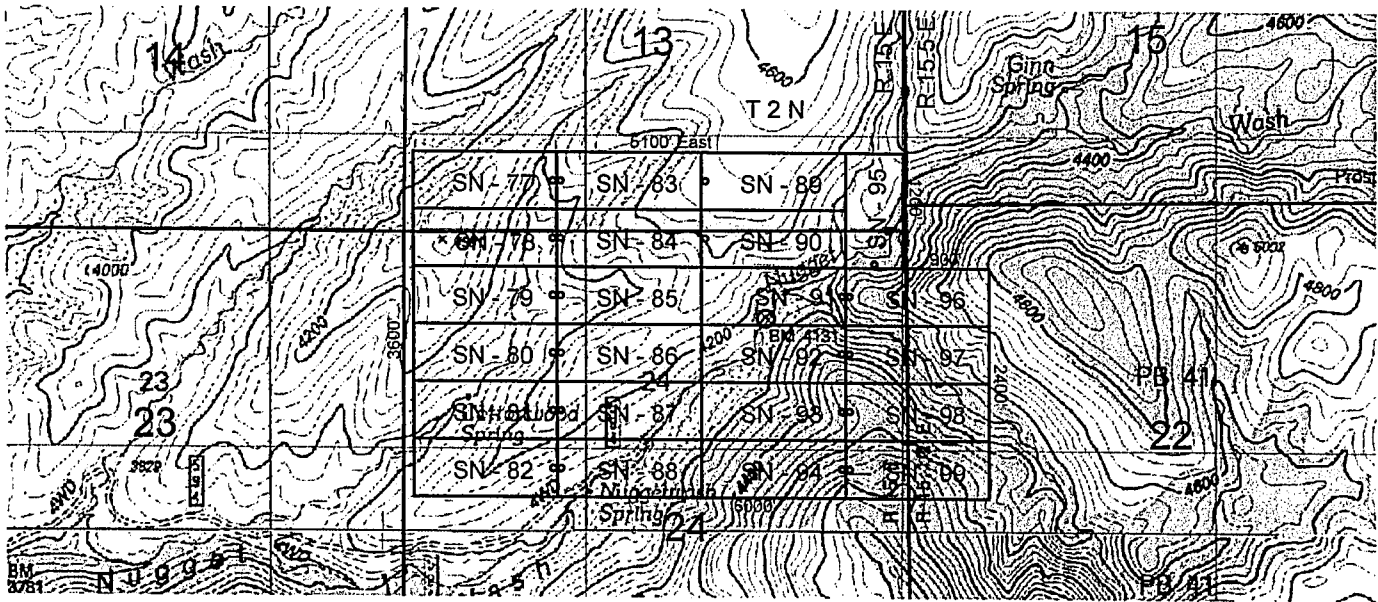
Quarter	Section	Township	Range	Meridian
NE	24	2 N	15 E	Gila and Salt River
NW	22	2 N	15.5 E	Gila and Salt River
		2 N	15 E	Gila and Salt River
		2 N	15 E	Gila and Salt River

The North West corner of this claim is approximately 555 feet North and 815 feet East of the Bench Marker 4131 (PID- 19M) situated in the NE quarter of Section 24, Township 2 North, Range 15 East, Gila and Salt River Baseline and Meridian.

DATED AND POSTED on the ground this 1<sup>ST</sup> day of September, 2019

BY: Dave Rowe  
 Dave Rowe:

  
 SCALE 1" = 2000'



The above map depicts the SN 96 Lode mining claim, which is located in Section(s) 22 & 24 Township 2 North, Range 15.5 & 15 East, Gila and Salt River Baseline and Meridian, Gila County, Arizona. The claim corners, end centers and Location monuments are marked by 2 inch by 2 inch by 5 foot wooden post with aluminum tags. The bearings and distances between claims and tie point are depicted on the map.

ANCU58288

Filed at the request of and return to:  
 Dave Rowe  
 5900 Feedlot Rd  
 Winnemucca, NV 89445

RECEIVED  
 2019 NOV 21 P 2:25  
 PHOENIX ARIZONA

**LOCATION NOTICE FOR LODE MINING CLAIM**

NOTICE IS HEREBY GIVEN that the SN 97 Lode mining claim has been located by Dave Rowe whose current mailing address is 5900 Feedlot Rd. Winnemucca, NV 89445. The general course of this claim is East and West and is approximately 600 feet in width and 1500 feet in length and contains approximately 20.66 acres. This claim runs from the location monument on which the location notice is posted approximately 1495 feet in an East direction to the East end line and 5 feet in a West direction to the West end line and 300 feet on each side of the center line of the claim. This claim is marked by six monuments, one at each corner and one at the center of each end line of the claim. The location monument on which this notice is posted is situated within Section 24, Township 2 North, Range 15 East, Gila and Salt River Baseline and Meridian, Gila County, Arizona, and this claim occupies the following quarter section(s), sections, Township and Range:

Quarter	Section	Township	Range	Meridian
NE	24	2 N	15 E	Gila and Salt River
NW	22	2 N	15.5 E	Gila and Salt River
		2 N	15 E	Gila and Salt River
		2 N	15 E	Gila and Salt River

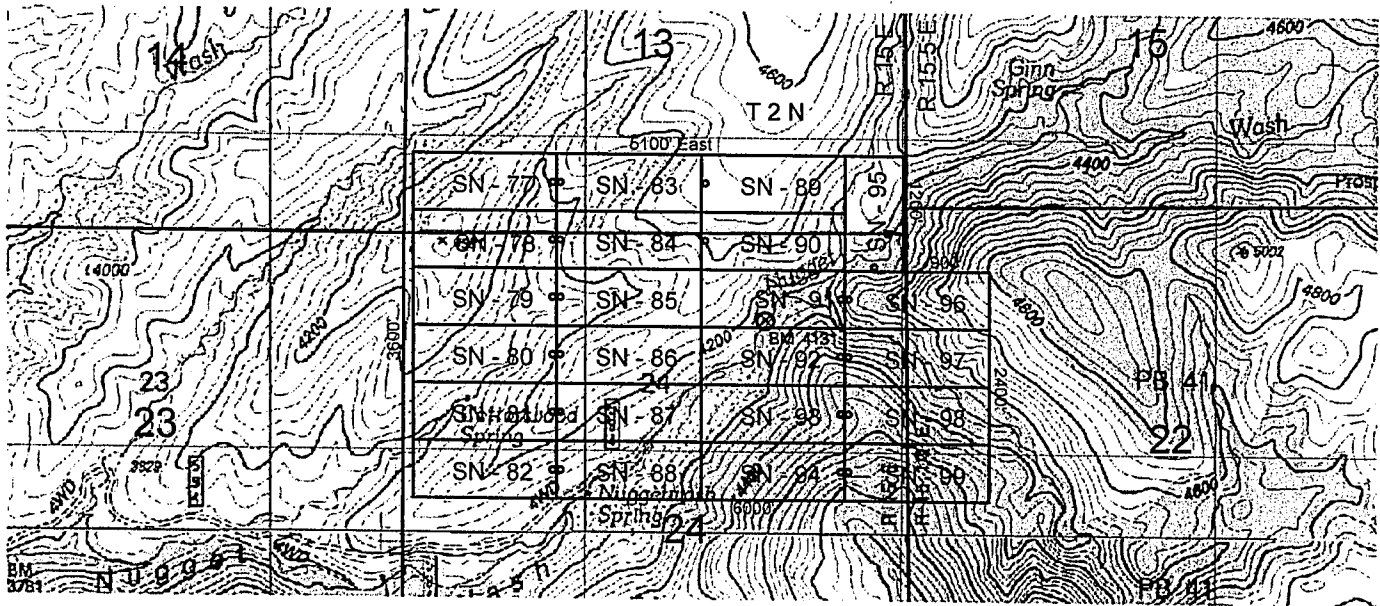
The North West corner of this claim is approximately 45 feet South and 815 feet East of the Bench Marker 4131 (PID- 19M) situated in the NE quarter of Section 24, Township 2 North, Range 15 East, Gila and Salt River Baseline and Meridian.

DATED AND POSTED on the ground this 1<sup>ST</sup> day of September, 2019

BY: Dave Rowe  
 Dave Rowe:

N  
 SCALE 1" = 2000'

ANCI58289



The above map depicts the SN 97 Lode mining claim, which is located in Section(s) 22 & 24 Township 2 North, Range 15.5 & 15 East, Gila and Salt River Baseline and Meridian, Gila County, Arizona. The claim corners, end centers and Location monuments are marked by 2 inch by 2 inch by 5 foot wooden post with aluminum tags. The bearings and distances between claims and tie point are depicted on the map.

Filed at the request of and return to:  
 Dave Rowe  
 5900 Feedlot Rd  
 Winnemucca, NV 89445

RECEIVED  
 2019 NOV 21 P 2:35  
 PHOENIX ARIZONA

**LOCATION NOTICE FOR LODE MINING CLAIM**

NOTICE IS HEREBY GIVEN that the SN 98 Lode mining claim has been located by Dave Rowe whose current mailing address is 5900 Feedlot Rd. Winnemucca, NV 89445. The general course of this claim is East and West and is approximately 600 feet in width and 1500 feet in length and contains approximately 20.66 acres. This claim runs from the location monument on which the location notice is posted approximately 1495 feet in an East direction to the East end line and 5 feet in a West direction to the West end line and 300 feet on each side of the center line of the claim. This claim is marked by six monuments, one at each corner and one at the center of each end line of the claim. The location monument on which this notice is posted is situated within Section 24, Township 2 North, Range 15 East, Gila and Salt River Baseline and Meridian, Gila County, Arizona, and this claim occupies the following quarter section(s), sections, Township and Range:

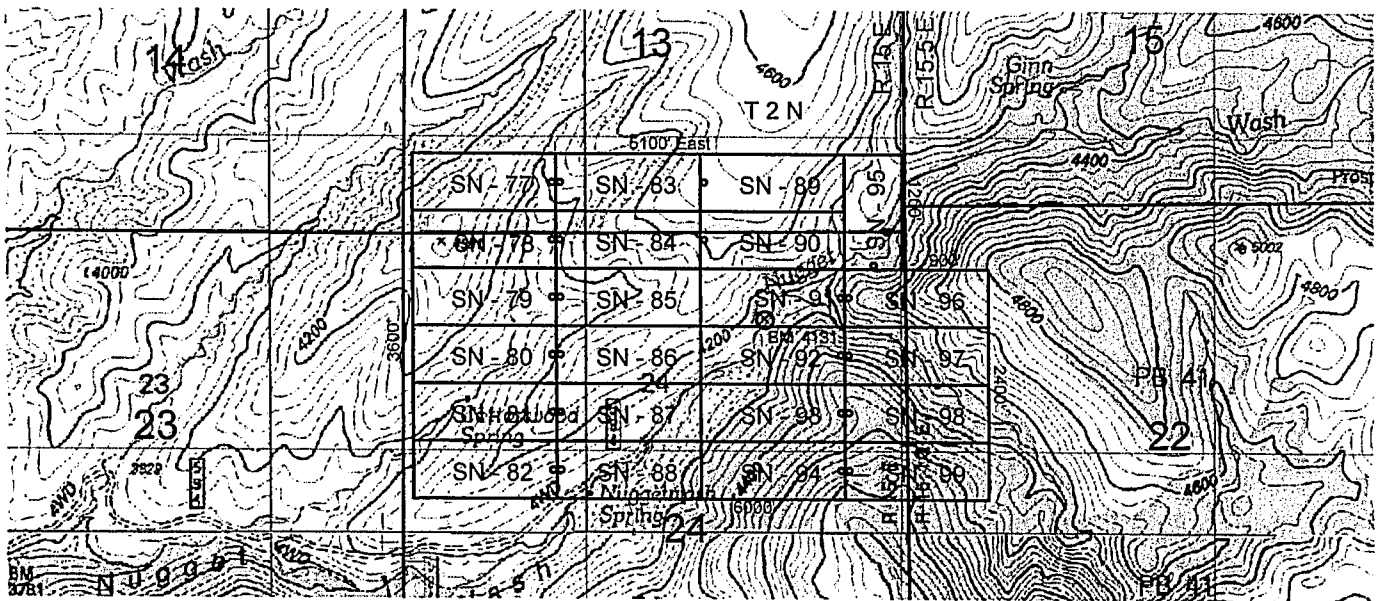
Quarter	Section	Township	Range	Meridian
NE	24	2 N	15 E	Gila and Salt River
NW	22	2 N	15.5 E	Gila and Salt River
		2 N	15 E	Gila and Salt River
		2 N	15 E	Gila and Salt River

The North West corner of this claim is approximately 645 feet South and 815 feet East of the Bench Marker 4131 (PID- 19M) situated in the NE quarter of Section 24, Township 2 North, Range 15 East, Gila and Salt River Baseline and Meridian.

DATED AND POSTED on the ground this 1<sup>ST</sup> day of September, 2019

BY: Dave Rowe  
 Dave Rowe:

**N**  
 SCALE 1" = 2000'



ANCL458290

The above map depicts the SN 98 Lode mining claim, which is located in Section(s) 22 & 24 Township 2 North, Range 15.5 & 15 East, Gila and Salt River Baseline and Meridian, Gila County, Arizona. The claim corners, end centers and Location monuments are marked by 2 inch by 2 inch by 5 foot wooden post with aluminum tags. The bearings and distances between claims and tie point are depicted on the map.

Filed at the request of and return to:  
 Dave Rowe  
 5900 Feedlot Rd  
 Winnemucca, NV 89445

RECEIVED  
 2019 NOV 21 P  
 PHOENIX, ARIZONA

**LOCATION NOTICE FOR LODE MINING CLAIM**

NOTICE IS HEREBY GIVEN that the SN 99 Lode mining claim has been located by Dave Rowe whose current mailing address is 5900 Feedlot Rd, Winnemucca, NV 89445. The general course of this claim is East and West and is approximately 600 feet in width and 1500 feet in length and contains approximately 20.66 acres. This claim runs from the location monument on which the location notice is posted approximately 1495 feet in an East direction to the East end line and 5 feet in a West direction to the West end line and 300 feet on each side of the center line of the claim. This claim is marked by six monuments, one at each corner and one at the center of each end line of the claim. The location monument on which this notice is posted is situated within Section 24, Township 2 North, Range 15 East, Gila and Salt River Baseline and Meridian, Gila County, Arizona, and this claim occupies the following quarter section(s), sections, Township and Range:

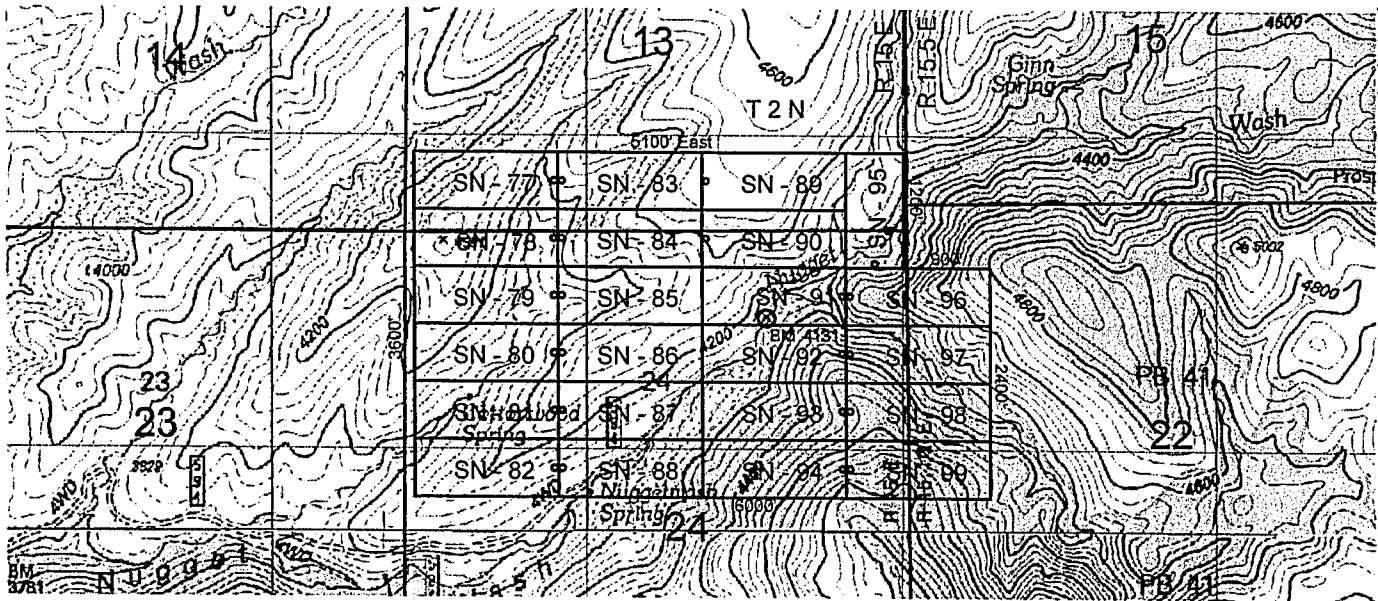
Quarter	Section	Township	Range	Meridian
NE	24	2 N	15 E	Gila and Salt River
SE	24	2 N	15 E	Gila and Salt River
NW	22	2 N	15.5 E	Gila and Salt River
SW	22	2 N	15.5 E	Gila and Salt River

The North West corner of this claim is approximately 1245 feet South and 815 feet East of the Bench Marker 4131 (PID- 19M) situated in the NE quarter of Section 24, Township 2 North, Range 15 East, Gila and Salt River Baseline and Meridian.

DATED AND POSTED on the ground this 1<sup>st</sup> day of September, 2019

BY: Dave Rowe  
 Dave Rowe:

N  
 SCALE 1" = 2000'  
 ANCU58291



The above map depicts the SN 99 Lode mining claim, which is located in Section(s) 22 & 24 Township 2 North, Range 15.5 & 15 East, Gila and Salt River Baseline and Meridian, Gila County, Arizona. The claim corners, end centers and Location monuments are marked by 2 inch by 2 inch by 5 foot wooden post with aluminum tags. The bearings and distances between claims and tie point are depicted on the map.

DEPARTMENT OF THE INTERIOR  
BUREAU OF LAND MANAGEMENT  
Case Recordation  
Geographic Report with Land

Disposition is equal to **AUTHORIZED , CANCELLED , EXPIRED , PENDING , REJECTED , RELINQUISHED , WITHDRAWN**  
**and Meridian Township Range Section is equal to 14 0020N 0150E 013 , 14 0020N 0150E 022 , 14 0020N 0150E 023 , 14 0020N 0150E 024 , 14 0020N 0150E 025 , 14 0020N 0150E 026 , 14 0020N**  
**0150E 027 , 14 0020N 0150E 034 , 14 0020N 0150E 035 , 14 0020N 0150E 036**  
**and Admin State is equal to AZ**

DEPARTMENT OF THE INTERIOR  
BUREAU OF LAND MANAGEMENT  
Case Recordation  
Geographic Report with Land

Admin State: AZ  
Geo State: AZ

Serial Number	Total Case Acres:	Casetype	Case Disp	Mer	Twp	Rng	Sec	Sur Type	Sur Nr	Suf	Subdivision	Act Pend
AZA 022649	220.000	289101	AUTHORIZED	14	0020N	0150E	027	FF		1	S2SWSW;	
AZA 022660	220.000	289102	AUTHORIZED					MNR		1	S2SWSW;	

Serial Number	Total Case Acres:	Casetype	Case Disp	Mer	Twp	Rng	Sec	Sur Type	Sur Nr	Suf	Subdivision	Act Pend
AZA 022649	220.000	289101	AUTHORIZED	14	0020N	0150E	034	FF		1	NWNW,N2SWNW;	
AZA 022660	220.000	289102	AUTHORIZED					MNR		1	NWNW,N2SWNW;	



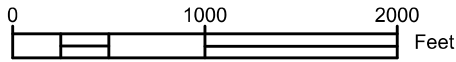
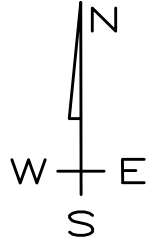
14

13

T 2 N

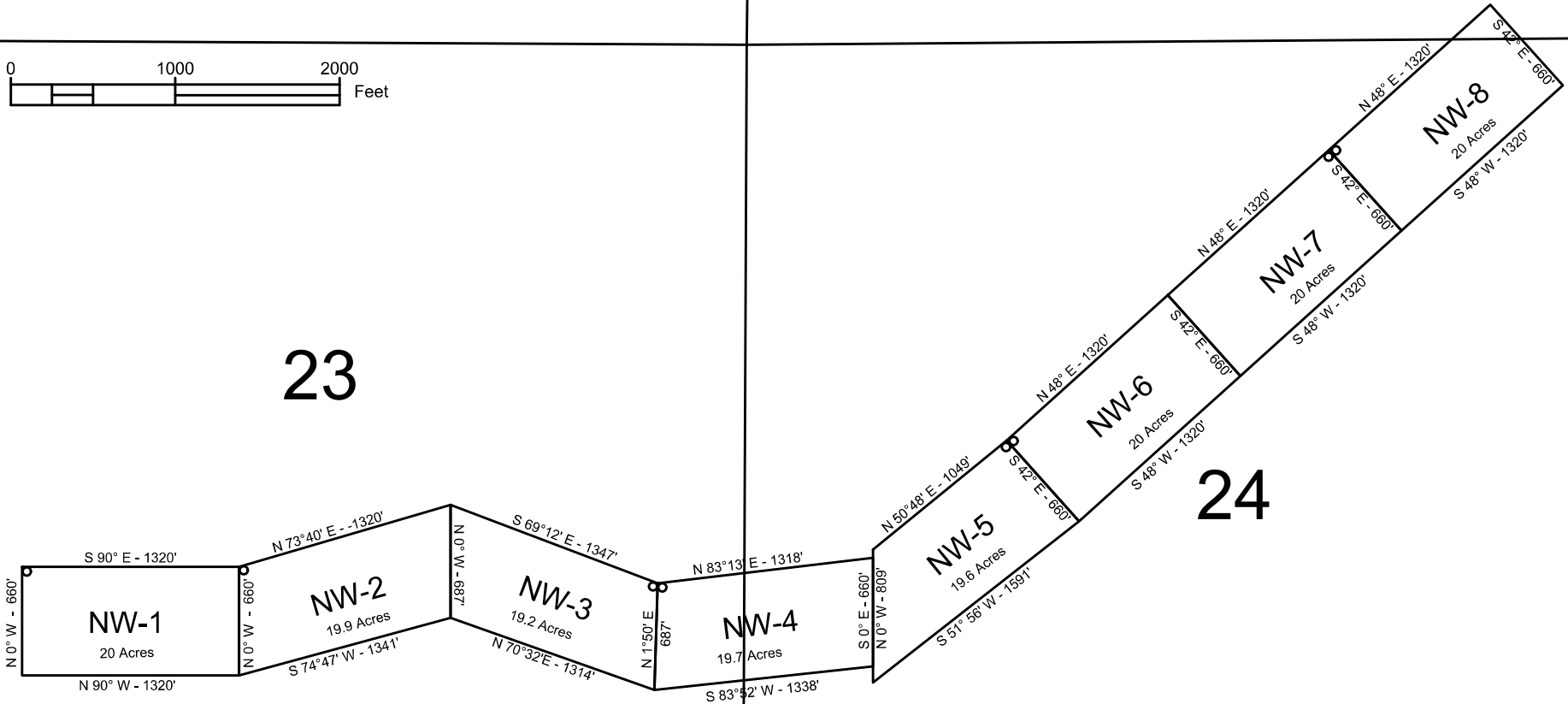
R 15 E

R 15.5 E



23

24

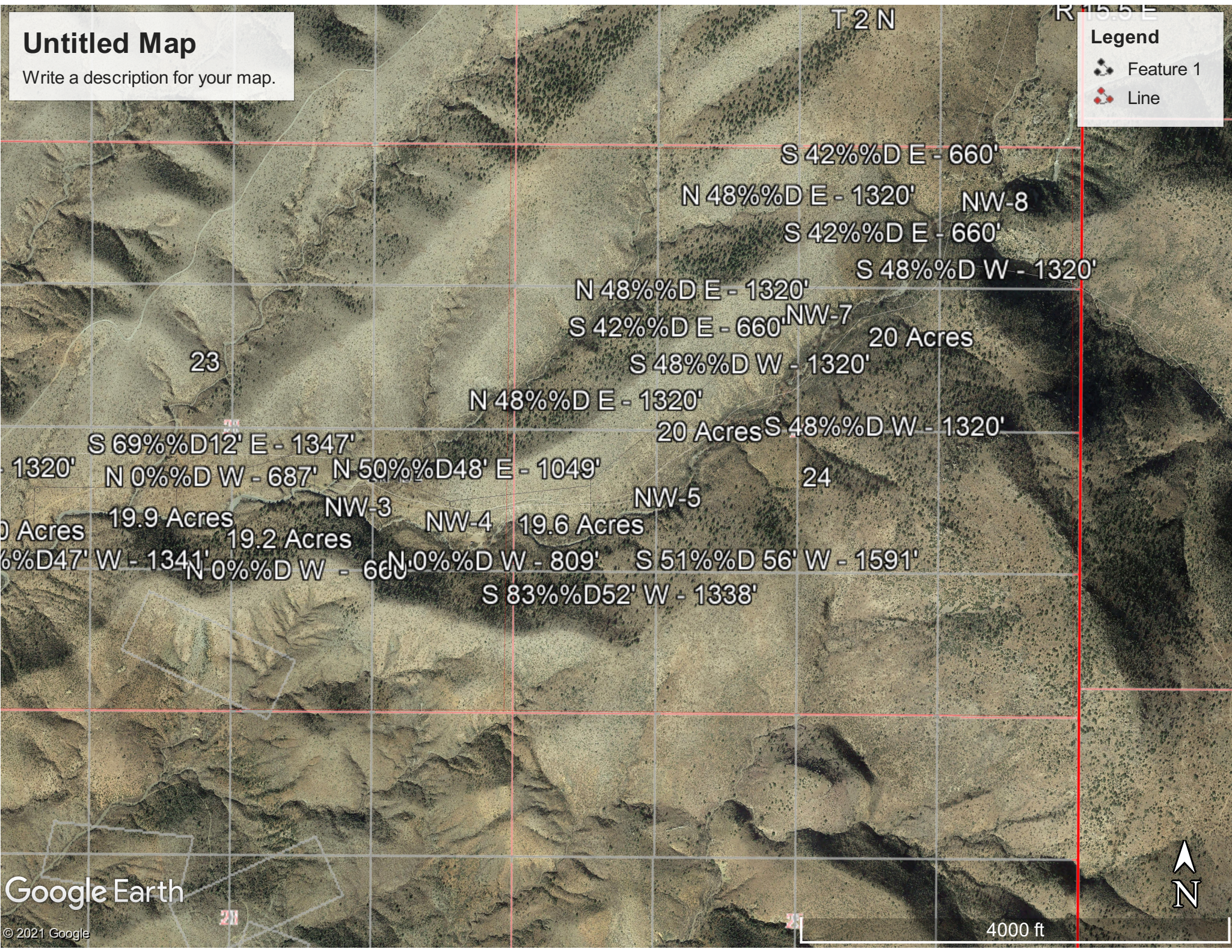


# Untitled Map

Write a description for your map.

## Legend

- Feature 1
- Line



# PARTIALLY SURVEYED TOWNSHIP 2 NORTH RANGE 15 EAST OF THE GILA AND SALT RIVER MERIDIAN, ARIZONA

AMENDED PROTRACTION DIAGRAM OFFICIALLY FILED 11/26/2013

GILA COUNTY  
SAFFORD FIELD OFFICE

STATUS OF PUBLIC DOMAIN  
LAND AND MINERAL TITLES




INDEX TO SEGREGATED TRACTS				
RESURVEY TRACT NO	ORIGINAL SURVEY			
	T	R	SEC	SUBDIVISION

FOR ORDERS AFFECTING DISPOSAL OR USE OF UNIDENTIFIED LANDS WITHDRAWN FOR CLASSIFICATION, MINERALS, WATER AND/OR OTHER PUBLIC PURPOSES, REFER TO INDEX OF MISCELLANEOUS DOCUMENTS.

- MDS 165 SE
- All Tp included in Well Tonto NF PLO 924 10/23/1953
- All Tp included in Determination Area PL 167 AR 023734 12/31/1959
- A 22660 R/W Construction Roads and Trails
- Sec 27: S1/2SW1/4SW1/4
- Sec 32: S1/2NE1/4SW1/4
- Sec 33: SE1/4NE1/4, S1/2SW1/4NE1/4, SE1/4SE1/4NW1/4, N1/2NE1/4SW1/4, NE1/4NW1/4SW1/4, S1/2NW1/4SW1/4
- Sec 34: NW1/4NW1/4, N1/2SW1/4NW1/4

T 2N  
T 1N  
Lat 33°27'46"N  
Long 110°44'32"W

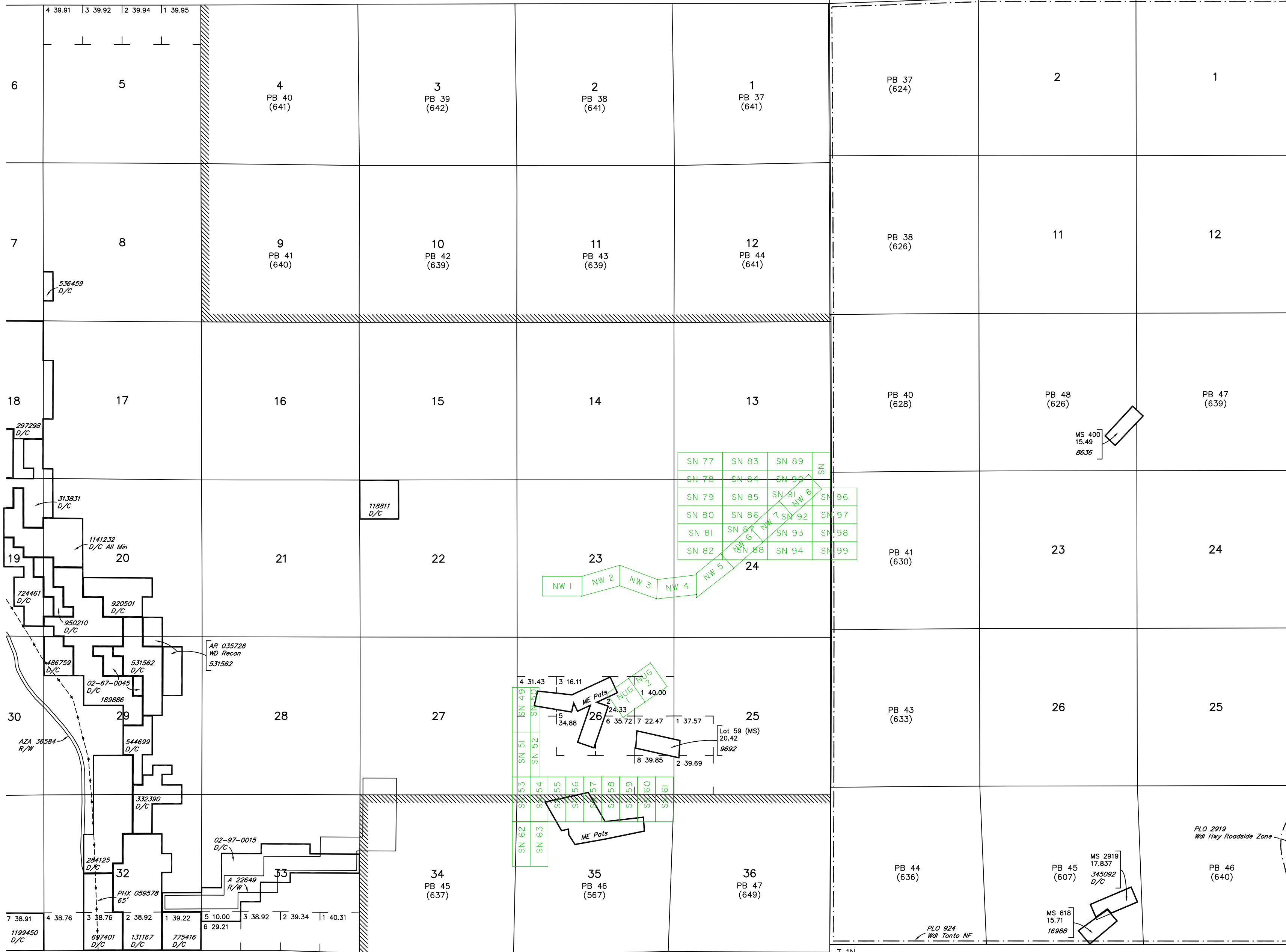


**WARNING STATEMENT**  
This plot is the Bureau's Record of Title, and should be used only as a graphic display of the township survey data. Records hereon do not reflect title changes which may have been effected by lateral movements of rivers or other bodies of water. Refer to the cadastral surveys for official survey information.

CURRENT TO	LT	GSR Mer
3-13-2017	ACAD	T 2 N R 15 E

R 14E | R 15E  
T 1N

R 15E R 15 1/2E



Remarks column from T 2 N, R 15 E

MDS 165 SE

All Tp included in Wdl Tanto NF PLO 924 10/23/1953

All Tp included in Determination Area PL 167 AR 023734 12/31/1959

A 22660 R/W Construction Roads and Trails  
Sec 27: S1/2SW1/4SW1/4  
Sec 32: S1/2NE1/4SW1/4  
Sec 33: SE1/4NE1/4, S1/2SW1/4NE1/4, SE1/4SE1/4NW1/4, N1/2NE1/4SW1/4, NE1/4NW1/4SW1/4, S1/2NW1/4SW1/4  
Sec 34: NW1/4NW1/4, N1/2SW1/4NW1/4

CURRENT TO	LT	GSR Mer
3-13-2017	ACAD	T 2 N
		R 15 E

AMENDED PROTRACTION DIAGRAM - 11/26/2013

Remarks column from T 2 N, R 15 1/2 E

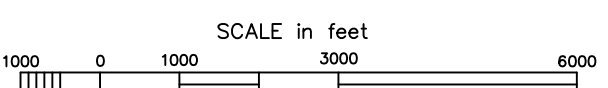
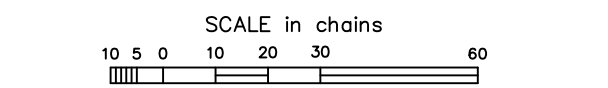
MDS 173 N1/2  
174 S1/2

CURRENT TO	NW	GSR Mer
4-23-2019	ACAD	T 2 N
		R 15 1/2 E

AMENDED PROTRACTION DIAGRAM OFFICIALLY FILED 11/26/2013



**WARNING STATEMENT**  
This plot is the Bureau's Record of Title, and should be used only as a graphic display of the township survey data. Records herein do not reflect title changes which may have been effected by lateral movements of rivers or other bodies of water. Refer to the cadastral surveys for official survey information.



UNITED STATES  
POSTAL SERVICE.

Retail

PRESS FIRMLY TO SEAL

PRIORITY MAIL  
POSTAGE REQUIRED

P

US POSTAGE PAID

\$7.35

Origin: 89445  
11/19/19  
3197600445-04

PRIORITY MAIL 2-DAY®

0 Lb 9.50 Oz

1006


EXPECTED DELIVERY DAY: 11/21/19

C041

SHIP  
TO:

1 N CENTRAL AVE  
PHOENIX AZ 85004-4414

USPS TRACKING® NUMBER



9505 5100 5662 9323 2310 50

FROM: DAVE ROWE  
5900 FEED LOT RD.  
WMCA, NV 89445

TO:

Dept. of Interior, AZ, BLM  
ONE NORTH CENTRAL AVE,  
Suite 800  
PHOENIX, ARIZONA  
85004-4427

is packaging is the property of the U.S. Postal Service  
violation of federal law. This packaging is not for resale. EP14F © U.S. Postal Service; July 2013; All rights reserved.

UNITED STATES  
POSTAL SERVICE.

Retail

PRESS FIRMLY TO SEAL

PRIORITY MAIL  
POSTAGE REQUIRED

P

US POSTAGE PAID

\$7.35

Origin: 89445  
11/19/19  
3197600445-04

PRIORITY MAIL 2-DAY®

0 Lb 9.50 Oz

1006

EXPECTED DELIVERY DAY: 11/21/19

C041

SHIP

TO:

1 N CENTRAL AVE  
PHOENIX AZ 85004-4414

USPS TRACKING® NUMBER



9505 5100 5662 9323 2310 50

FROM: DAVE ROWE  
5900 FEED LOT RD.  
WMCA, NV 89445

TO:

Dept. of Interior, AZ, BLM  
ONE NORTH CENTRAL AVE,  
Suite 800  
PHOENIX, ARIZONA  
85004-4427



This envelope is made from post-consumer waste. Please recycle - again.



PS00001000014

EP14F July 2013  
OD: 12.5 x 9.5

VISIT US AT [USPS.COM](http://USPS.COM)®  
ORDER FREE SUPPLIES ONLINE

UNITED STATES  
POSTAL SERVICE.

This packaging is the property of the U.S. Postal Service® and is provided solely for use in sending Priority Mail® shipments. Misuse may be a violation of federal law. This packaging is not for resale. EP14F © U.S. Postal Service® July 2013. All rights reserved.

# PRIORITY<sup>®</sup> ★ MAIL ★



**FLAT RATE ENVELOPE**  
ONE RATE ★ ANY WEIGHT\*



PS00001000014

EP14F July 2013  
OD: 12.5 x 9.5

RECEIVED  
BLM AZ STATE OFFICE  
2019 NOV 21 P 2:22  
PHOENIX, ARIZONA



\* Domestic only. \* For International shipments, the maximum weight is 4 lbs.